

+NOTICE!!

These documents have been scanned!

Do not place un-scanned documents beneath this notice!

Do not remove this notice from this file!

GPO Jacket No. 560-102
Print Order 61540
Rise Business Services, LLC
Job=AZ15 9/11/2019



Box Number= AZ15234



Claim Begin-End: AMC456650-AMC456744

1 Initial Receipt



AZ15234-15

AMC448147-AMC457012

United States Department of the Interior
Bureau of Land Management
 DIV OF LANDS, MINRLS & ENERGY
 ONE N CENTRAL AVE
 PHOENIX, AZ 85004 -4427
 Phone: 602-417-9200

Receipt	
No:	4513019

Transaction #: 4633550	
Date of Transaction: 07/22/2019	
CUSTOMER:	
KENNECOTT EXPLORATION COMPANY 2640 W 1700 S ATTN: LAND DEPT SALT LAKE CITY,UT 84104-4269 US	

LINE #	QTY	DESCRIPTION	REMARKS	UNIT PRICE	TOTAL
1	95.00	LOCATABLE MINERALS / MINING CLAIMS- NEW,UNADJUD, ONE OR MORE AUTH NOS / NEW MINING CLAIM PROCESSING FEE CASES: AMC456650/\$20.00, AMC456651/\$20.00, AMC456652/\$20.00, AMC456653/\$20.00, AMC456654/\$20.00, AMC456655/\$20.00, AMC456656/\$20.00, AMC456657/\$20.00, AMC456658/\$20.00, AMC456659/\$20.00, AMC456660/\$20.00, AMC456661/\$20.00, AMC456662/\$20.00, AMC456663/\$20.00, AMC456664/\$20.00, AMC456665/\$20.00, AMC456666/\$20.00, AMC456667/\$20.00, AMC456668/\$20.00, AMC456669/\$20.00, AMC456670/\$20.00, AMC456671/\$20.00, AMC456672/\$20.00, AMC456673/\$20.00, AMC456674/\$20.00, AMC456675/\$20.00, AMC456676/\$20.00, AMC456677/\$20.00, AMC456678/\$20.00, AMC456679/\$20.00, AMC456680/\$20.00, AMC456681/\$20.00, AMC456682/\$20.00, AMC456683/\$20.00, AMC456684/\$20.00, AMC456685/\$20.00, AMC456686/\$20.00, AMC456687/\$20.00, AMC456688/\$20.00, AMC456689/\$20.00, AMC456690/\$20.00, AMC456691/\$20.00, AMC456692/\$20.00, AMC456693/\$20.00, AMC456694/\$20.00, AMC456695/\$20.00, AMC456696/\$20.00, AMC456697/\$20.00, AMC456698/\$20.00, AMC456699/\$20.00,		- n/a -	1900.00

ENTERED
 AUG 21 2019
 BY: *R. [Signature]*

		AMC456700/\$20.00, AMC456701/\$20.00, AMC456702/\$20.00, AMC456703/\$20.00, AMC456704/\$20.00, AMC456705/\$20.00, AMC456706/\$20.00, AMC456707/\$20.00, AMC456708/\$20.00, AMC456709/\$20.00, AMC456710/\$20.00, AMC456711/\$20.00, AMC456712/\$20.00, AMC456713/\$20.00, AMC456714/\$20.00, AMC456715/\$20.00, AMC456716/\$20.00, AMC456717/\$20.00, AMC456718/\$20.00, AMC456719/\$20.00, AMC456720/\$20.00, AMC456721/\$20.00, AMC456722/\$20.00, AMC456723/\$20.00, AMC456724/\$20.00, AMC456725/\$20.00, AMC456726/\$20.00, AMC456727/\$20.00, AMC456728/\$20.00, AMC456729/\$20.00, AMC456730/\$20.00, AMC456731/\$20.00, AMC456732/\$20.00, AMC456733/\$20.00, AMC456734/\$20.00, AMC456735/\$20.00, AMC456736/\$20.00, AMC456737/\$20.00, AMC456738/\$20.00, AMC456739/\$20.00, AMC456740/\$20.00, AMC456741/\$20.00, AMC456742/\$20.00, AMC456743/\$20.00, AMC456744/\$20.00		
2	95.00	LOCATABLE MINERALS / MINING CLAIMS- NEW, UNADJUD, ONE OR MORE AUTH NOS / NEW MINING CLAIMS LOCATION FEE CASES: AMC456650/\$37.00, AMC456651/\$37.00, AMC456652/\$37.00, AMC456653/\$37.00, AMC456654/\$37.00, AMC456655/\$37.00, AMC456656/\$37.00, AMC456657/\$37.00, AMC456658/\$37.00, AMC456659/\$37.00, AMC456660/\$37.00, AMC456661/\$37.00, AMC456662/\$37.00, AMC456663/\$37.00, AMC456664/\$37.00, AMC456665/\$37.00, AMC456666/\$37.00, AMC456667/\$37.00, AMC456668/\$37.00, AMC456669/\$37.00, AMC456670/\$37.00, AMC456671/\$37.00, AMC456672/\$37.00, AMC456673/\$37.00, AMC456674/\$37.00, AMC456675/\$37.00, AMC456676/\$37.00, AMC456677/\$37.00, AMC456678/\$37.00, AMC456679/\$37.00, AMC456680/\$37.00, AMC456681/\$37.00, AMC456682/\$37.00, AMC456683/\$37.00, AMC456684/\$37.00, AMC456685/\$37.00, AMC456686/\$37.00, AMC456687/\$37.00, AMC456688/\$37.00, AMC456689/\$37.00, AMC456690/\$37.00, AMC456691/\$37.00, AMC456692/\$37.00, AMC456693/\$37.00, AMC456694/\$37.00, AMC456695/\$37.00,	- n/a -	3515.00

		AMC456696/\$37.00, AMC456697/\$37.00, AMC456698/\$37.00, AMC456699/\$37.00, AMC456700/\$37.00, AMC456701/\$37.00, AMC456702/\$37.00, AMC456703/\$37.00, AMC456704/\$37.00, AMC456705/\$37.00, AMC456706/\$37.00, AMC456707/\$37.00, AMC456708/\$37.00, AMC456709/\$37.00, AMC456710/\$37.00, AMC456711/\$37.00, AMC456712/\$37.00, AMC456713/\$37.00, AMC456714/\$37.00, AMC456715/\$37.00, AMC456716/\$37.00, AMC456717/\$37.00, AMC456718/\$37.00, AMC456719/\$37.00, AMC456720/\$37.00, AMC456721/\$37.00, AMC456722/\$37.00, AMC456723/\$37.00, AMC456724/\$37.00, AMC456725/\$37.00, AMC456726/\$37.00, AMC456727/\$37.00, AMC456728/\$37.00, AMC456729/\$37.00, AMC456730/\$37.00, AMC456731/\$37.00, AMC456732/\$37.00, AMC456733/\$37.00, AMC456734/\$37.00, AMC456735/\$37.00, AMC456736/\$37.00, AMC456737/\$37.00, AMC456738/\$37.00, AMC456739/\$37.00, AMC456740/\$37.00, AMC456741/\$37.00, AMC456742/\$37.00, AMC456743/\$37.00, AMC456744/\$37.00		
3	95.00	LOCATABLE MINERALS / MINING CLAIMS- NEW, UNADJUD, ONE OR MORE AUTH NOS / NEW MINING CLAIMS MAINTENANCE FEE CASES: AMC456650/\$155.00, AMC456651/ \$155.00, AMC456652/\$155.00, AMC456653/ \$155.00, AMC456654/\$155.00, AMC456655/ \$155.00, AMC456656/\$155.00, AMC456657/ \$155.00, AMC456658/\$155.00, AMC456659/ \$155.00, AMC456660/\$155.00, AMC456661/ \$155.00, AMC456662/\$155.00, AMC456663/ \$155.00, AMC456664/\$155.00, AMC456665/ \$155.00, AMC456666/\$155.00, AMC456667/ \$155.00, AMC456668/\$155.00, AMC456669/ \$155.00, AMC456670/\$155.00, AMC456671/ \$155.00, AMC456672/\$155.00, AMC456673/ \$155.00, AMC456674/\$155.00, AMC456675/ \$155.00, AMC456676/\$155.00, AMC456677/ \$155.00, AMC456678/\$155.00, AMC456679/ \$155.00, AMC456680/\$155.00, AMC456681/ \$155.00, AMC456682/\$155.00, AMC456683/ \$155.00, AMC456684/\$155.00, AMC456685/ \$155.00, AMC456686/\$155.00, AMC456687/ \$155.00, AMC456688/\$155.00, AMC456689/ \$155.00, AMC456690/\$155.00, AMC456691/	- n/a -	14725.00

		\$155.00, AMC456692/\$155.00, AMC456693/ \$155.00, AMC456694/\$155.00, AMC456695/ \$155.00, AMC456696/\$155.00, AMC456697/ \$155.00, AMC456698/\$155.00, AMC456699/ \$155.00, AMC456700/\$155.00, AMC456701/ \$155.00, AMC456702/\$155.00, AMC456703/ \$155.00, AMC456704/\$155.00, AMC456705/ \$155.00, AMC456706/\$155.00, AMC456707/ \$155.00, AMC456708/\$155.00, AMC456709/ \$155.00, AMC456710/\$155.00, AMC456711/ \$155.00, AMC456712/\$155.00, AMC456713/ \$155.00, AMC456714/\$155.00, AMC456715/ \$155.00, AMC456716/\$155.00, AMC456717/ \$155.00, AMC456718/\$155.00, AMC456719/ \$155.00, AMC456720/\$155.00, AMC456721/ \$155.00, AMC456722/\$155.00, AMC456723/ \$155.00, AMC456724/\$155.00, AMC456725/ \$155.00, AMC456726/\$155.00, AMC456727/ \$155.00, AMC456728/\$155.00, AMC456729/ \$155.00, AMC456730/\$155.00, AMC456731/ \$155.00, AMC456732/\$155.00, AMC456733/ \$155.00, AMC456734/\$155.00, AMC456735/ \$155.00, AMC456736/\$155.00, AMC456737/ \$155.00, AMC456738/\$155.00, AMC456739/ \$155.00, AMC456740/\$155.00, AMC456741/ \$155.00, AMC456742/\$155.00, AMC456743/ \$155.00, AMC456744/\$155.00			
4	1.00	LOCATABLE MINERALS / MINING CLAIMS- NOT NEW-UNADJUD, ONE AUTH NO. ONLY / MINING CLAIM MONEY RECEIVED CASES: AMC456650/\$15675.00	MAINT 2020//95	- n/a -	15675.00
TOTAL:					\$35,815.00

PAYMENT INFORMATION			
1	AMOUNT:	35815.00	POSTMARKED: N/A
	TYPE:	CHECK	RECEIVED: 07/17/2019
	CHECK NO:	0080002257	
	NAME:	KENNECOTT EXPLORATION COMPANY 4700 S DAYBREAK PARKWAY SOUTH JORDAN UT 84095 US	

REMARKS

This receipt was generated by the automated BLM Collections and Billing System and is a paper representation of a portion of the official electronic record contained therein.

NOTICE!!

These documents have been scanned!

Do not place un-scanned documents beneath this notice!

Do not remove this notice from this file!

GPO Jacket No. 560-102
Print Order 61540
Rise Business Services, LLC
Job=AZ15 9/11/2019



Box Number= AZ15234



Claim Begin-End: AMC456650-AMC456744

2 Correspondence



AZ15234-15

AMC448147-AMC457012



United States Department of the Interior



BUREAU OF LAND MANAGEMENT

Arizona State Office

One North Central Avenue, Suite 800

Phoenix, Arizona 85004-4427

www.blm.gov/az/

OCT 21 2020

In Reply Refer To:

3800 (9200) RM

AMC435971, AMC439973, AMC441168, AMC445371, AMC446043, AMC448097,
AMC453499, AMC455351, AMC456650

CERTIFIED MAIL - RETURN RECEIPT REQUESTED No. 9214 8901 9403 8323 3302 99

DECISION

KENNECOTT EXPLORATION COMPANY : This decision affects those claims
2640 W 1700 S : shown on the attached list(s).
SALT LAKE CITY, UT 84104-4269 :

SEE ATTACHMENT(S) FOR CLAIM NAMES AND AMC NUMBERS

MINING CLAIMS DECLARED FORFEITED

The mining claims listed above have been declared forfeited as of September 1, 2020, for failure to timely file the required maintenance fee payment or small miner's maintenance fee waiver (waiver).

Claimants are required to pay an annual non-refundable maintenance fee of \$165 per 20 acres or portion thereof, or submit a waiver, on or before September 1 of each year. These requirements were established by 30 U.S.C. 28f-1, as amended, and 43 CFR 3834 and 3835.

Our records do not show receipt of a maintenance fee payment or small miner waiver filed on or before the due date. Therefore, the claims listed above are forfeited.

Reclamation Requirements

This decision does not relieve you of the liability for reclamation of all areas disturbed by your activities on lands covered by the subject mining claim(s) and/or site(s). After you complete the reclamation, you must notify the authorized officer of the appropriate surface managing agency so that the authorized officer may conduct a final site inspection and determine whether you may

be released from liability. If you fail to reclaim the land to the satisfaction of the authorized officer, the surface management agency may cite you for noncompliance under its surface management regulations. For land administered by the Bureau of Land Management (BLM), if you fail to reclaim the land to the satisfaction of the authorized officer as required in 43 CFR Subpart 3809, the BLM will issue an order of noncompliance under 43 CFR 3809.601(a). If you fail to comply with the non-compliance order, BLM may take further action under 43 CFR 3809.604. Failure to conduct reclamation is a prohibited act that may subject you to criminal penalties. See 43 CFR 3809.605(h) and 43 CFR 3809.700.

Appeal Procedures

This decision may be appealed to the Interior Board of Land Appeals, Office of the Secretary, in accordance with the regulations contained in 43 CFR, Part 4, and the enclosed Form 1842-1. If an appeal is taken, your notice of appeal must be filed in this office (at the above address) within 30 days from receipt of this decision. The appellant has the burden of showing that the decision appealed from is in error.


If you wish to file a petition pursuant to regulation 43 CFR 4.21 (58 FR 4939, January 19, 1993) for a stay of the effectiveness of this decision during the time that your appeal is being reviewed by the Board, the petition for a stay must accompany your notice of appeal. A petition for a stay is required to show sufficient justification based on the standards listed below. Copies of the notice of appeal and petition for a stay **must** also be submitted to each party named in this decision and to the Interior Board of Land Appeals and to the appropriate Office of the Solicitor (see 43 CFR 4.413) at the same time the original documents are filed with this office. If you request a stay, you have the burden of proof to demonstrate that a stay should be granted.

Standards for Obtaining a Stay

Except as otherwise provided by law or other pertinent regulation, a petition for a stay of a decision pending appeal shall show sufficient justification based on the following standards:

- (1) The relative harm to the parties if the stay is granted or denied,
- (2) The likelihood of the appellant's success on the merits,
- (3) The likelihood of immediate and irreparable harm if the stay is not granted, and
- (4) Whether the public interest favors granting the stay.

Please include your AMC serial number(s) on all correspondence. If additional information is required, please call RéAnn Myers at 602-417-9413.



Amy F. DePestel
Supervisory Land Law Examiner
Lands, Minerals and Energy Division

Enclosure(s)

KENNECOTT EXPLORATION COMPANY

2640 W 1700 S

SALT LAKE CITY UT 84104-4269

<u>LEAD FILE</u> <u>NUMBER</u>	<u>CLAIM</u> <u>NUMBER</u>	<u>CLAIM</u> <u>NAME</u>
AMC435971	AMC436157	GA187
AMC435971	AMC436205	GA235
AMC435971	AMC436206	GA236
AMC435971	AMC436207	GA237
AMC435971	AMC436208	GA238
AMC435971	AMC436209	GA239
AMC435971	AMC436210	GA240
AMC435971	AMC436211	GA241
AMC435971	AMC436212	GA242
AMC435971	AMC436213	GA243
AMC435971	AMC436214	GA244
AMC435971	AMC436215	GA245
AMC435971	AMC436216	GA246
AMC435971	AMC436217	GA247
AMC435971	AMC436218	GA248
AMC435971	AMC436219	GA249
AMC435971	AMC436220	GA250
AMC435971	AMC436221	GA251
AMC435971	AMC436222	GA252
AMC435971	AMC436223	GA253
AMC435971	AMC436224	GA254
AMC435971	AMC436225	GA255
AMC435971	AMC436226	GA256
AMC435971	AMC436227	GA257
AMC435971	AMC436228	GA258
AMC435971	AMC436229	GA259
AMC435971	AMC436230	GA260
AMC435971	AMC436231	GA261
AMC435971	AMC436362	GA452
AMC435971	AMC436363	GA453
AMC435971	AMC436364	GA454
AMC435971	AMC436365	GA455
AMC435971	AMC436366	GA456

AMC435971	AMC436367	GA457
AMC435971	AMC436368	GA458
AMC435971	AMC436369	GA459
AMC435971	AMC436370	GA460
AMC435971	AMC436371	GA461
AMC435971	AMC436372	GA462
AMC435971	AMC436373	GA463
AMC435971	AMC436374	GA464
AMC435971	AMC436375	GA465
AMC435971	AMC436376	GA466
AMC435971	AMC436377	GA467
AMC435971	AMC436378	GA468
AMC435971	AMC436379	GA469
AMC435971	AMC436380	GA470
AMC435971	AMC436381	GA471
AMC435971	AMC436382	GA472
AMC435971	AMC436383	GA473
AMC435971	AMC436384	GA474
AMC435971	AMC436385	GA475
AMC435971	AMC436386	GA476
AMC435971	AMC436387	GA477
AMC435971	AMC436388	GA478
AMC435971	AMC436389	GA479
AMC435971	AMC436390	GA480
AMC435971	AMC436391	GA481
AMC435971	AMC436392	GA482
AMC435971	AMC436393	GA483
AMC435971	AMC436394	GA484
AMC435971	AMC436395	GA485
AMC435971	AMC436396	GA486
AMC435971	AMC436397	GA487
AMC435971	AMC436398	GA488
AMC435971	AMC436399	GA489
AMC435971	AMC436400	GA490
AMC435971	AMC436401	GA491
AMC435971	AMC436402	GA492
AMC439973	AMC439973	SR0001
AMC439973	AMC439974	SR0002
AMC439973	AMC439975	SR0003

AMC439973	AMC439976	SR0004
AMC439973	AMC439977	SR0005
AMC439973	AMC439978	SR0006
AMC439973	AMC439979	SR0007
AMC439973	AMC439980	SR0008
AMC439973	AMC439981	SR0009
AMC439973	AMC440021	SR0049
AMC439973	AMC440022	SR0050
AMC439973	AMC440023	SR0051
AMC439973	AMC440024	SR0052
AMC439973	AMC440025	SR0053
AMC439973	AMC440026	SR0054
AMC439973	AMC440027	SR0055
AMC439973	AMC440028	SR0056
AMC439973	AMC440029	SR258
AMC439973	AMC440030	SR259
AMC439973	AMC440031	SR260
AMC439973	AMC440032	SR261
AMC439973	AMC440033	SR262
AMC439973	AMC440034	SR274
AMC439973	AMC440035	SR275
AMC439973	AMC440036	SR276
AMC439973	AMC440037	SR278
AMC439973	AMC440038	SR279
AMC439973	AMC440039	SR280
AMC439973	AMC440040	SR281
AMC439973	AMC440041	SR282
AMC439973	AMC440042	SR283
AMC439973	AMC440049	SR293
AMC439973	AMC440050	SR294
AMC439973	AMC440051	SR295
AMC439973	AMC440052	SR339
AMC439973	AMC440053	SR340
AMC439973	AMC440054	SR341
AMC439973	AMC440055	SR342
AMC439973	AMC440056	SR343
AMC439973	AMC440057	SR344
AMC439973	AMC440058	SR345
AMC439973	AMC440059	SR346

AMC439973	AMC440060	SR347
AMC439973	AMC440061	SR348
AMC441168	AMC441187	SR301
AMC441168	AMC441188	SR302
AMC441168	AMC441189	SR303
AMC441168	AMC441192	SR306
AMC441168	AMC441193	SR307
AMC441168	AMC441194	SR308
AMC441168	AMC441197	SR311
AMC441168	AMC441198	SR312
AMC441168	AMC441199	SR313
AMC441168	AMC441202	SR316
AMC441168	AMC441203	SR317
AMC441168	AMC441204	SR318
AMC441168	AMC441225	SR349
AMC441168	AMC441226	SR350
AMC441168	AMC441227	SR351
AMC441168	AMC441228	SR352
AMC441168	AMC441229	SR353
AMC441168	AMC441230	SR354
AMC441168	AMC441231	SR355
AMC441168	AMC441232	SR356
AMC441168	AMC441233	SR357
AMC441168	AMC441234	SR358
AMC445371	AMC445371	ST 134
AMC445371	AMC445372	ST 135
AMC445371	AMC445373	ST 136
AMC445371	AMC445374	ST 137
AMC445371	AMC445375	ST 138
AMC445371	AMC445376	ST 139
AMC445371	AMC445377	ST 140
AMC445371	AMC445378	ST 141
AMC445371	AMC445379	ST 142
AMC445371	AMC445380	ST 143
AMC445371	AMC445381	ST 144
AMC445371	AMC445382	ST 145
AMC445371	AMC445383	ST 146
AMC445371	AMC445384	ST 147
AMC445371	AMC445385	ST 148

AMC445371	AMC445386	ST 149
AMC445371	AMC445387	ST 150
AMC445371	AMC445388	ST 151
AMC445371	AMC445389	ST 152
AMC445371	AMC445390	ST 153
AMC445371	AMC445391	ST 154
AMC445371	AMC445392	ST 155
AMC445371	AMC445393	ST 156
AMC445371	AMC445394	ST 157
AMC445371	AMC445395	ST 158
AMC445371	AMC445396	ST 179
AMC445371	AMC445397	ST 180
AMC445371	AMC445398	ST 181
AMC445371	AMC445399	ST 182
AMC445371	AMC445400	ST 183
AMC445371	AMC445401	ST 184
AMC445371	AMC445402	ST 185
AMC445371	AMC445403	ST 186
AMC445371	AMC445404	ST 187
AMC445371	AMC445405	ST 188
AMC445371	AMC445406	ST 189
AMC445371	AMC445407	ST 190
AMC445371	AMC445408	ST 191
AMC445371	AMC445409	ST 192
AMC445371	AMC445410	ST 193
AMC445371	AMC445411	ST 194
AMC445371	AMC445412	ST 195
AMC445371	AMC445413	ST 196
AMC445371	AMC445414	ST 197
AMC445371	AMC445415	ST 198
AMC445371	AMC445416	ST 199
AMC445371	AMC445417	ST 200
AMC445371	AMC445418	ST 201
AMC445371	AMC445419	ST 202
AMC445371	AMC445420	ST 203
AMC445371	AMC445421	ST 224
AMC445371	AMC445422	ST 225
AMC445371	AMC445423	ST 226
AMC445371	AMC445424	ST 227

AMC445371	AMC445425	ST 228
AMC445371	AMC445426	ST 229
AMC445371	AMC445427	ST 230
AMC445371	AMC445428	ST 231
AMC445371	AMC445429	ST 232
AMC445371	AMC445430	ST 233
AMC445371	AMC445431	ST 234
AMC445371	AMC445432	ST 235
AMC445371	AMC445433	ST 236
AMC445371	AMC445434	ST 237
AMC445371	AMC445435	ST 238
AMC445371	AMC445436	ST 239
AMC445371	AMC445437	ST 240
AMC445371	AMC445438	ST 241
AMC445371	AMC445439	ST 242
AMC445371	AMC445440	ST 243
AMC445371	AMC445441	ST 244
AMC445371	AMC445442	ST 245
AMC445371	AMC445443	ST 246
AMC445371	AMC445444	ST 247
AMC445371	AMC445445	ST 248
AMC445371	AMC445446	ST 277
AMC445371	AMC445447	ST 278
AMC445371	AMC445448	ST 279
AMC445371	AMC445449	ST 280
AMC445371	AMC445450	ST 281
AMC445371	AMC445451	ST 282
AMC445371	AMC445452	ST 283
AMC445371	AMC445453	ST 284
AMC445371	AMC445454	ST 285
AMC445371	AMC445455	ST 286
AMC445371	AMC445456	ST 287
AMC445371	AMC445457	ST 288
AMC445371	AMC445458	ST 289
AMC445371	AMC445459	ST 290
AMC445371	AMC445460	ST 291
AMC445371	AMC445461	ST 292
AMC445371	AMC445462	ST 293
AMC445371	AMC445463	ST 294

AMC445371	AMC445464	ST 295
AMC445371	AMC445465	ST 296
AMC445371	AMC445466	ST 297
AMC445371	AMC445467	ST 298
AMC445371	AMC445468	ST 299
AMC445371	AMC445469	ST 328
AMC445371	AMC445470	ST 329
AMC445371	AMC445471	ST 330
AMC445371	AMC445472	ST 331
AMC445371	AMC445473	ST 332
AMC445371	AMC445474	ST 333
AMC445371	AMC445475	ST 368
AMC445371	AMC445476	ST 369
AMC445371	AMC445477	ST 370
AMC445371	AMC445478	ST 371
AMC445371	AMC445479	ST 372
AMC445371	AMC445480	ST 373
AMC445371	AMC445481	ST 374
AMC445371	AMC445482	ST 405
AMC445371	AMC445483	ST 406
AMC445371	AMC445484	ST 407
AMC445371	AMC445485	ST 408
AMC445371	AMC445486	ST 409
AMC445371	AMC445487	ST 410
AMC445371	AMC445488	ST 411
AMC445371	AMC445489	ST 412
AMC445371	AMC445490	ST 444
AMC445371	AMC445491	ST 445
AMC445371	AMC445492	ST 446
AMC445371	AMC445493	ST 447
AMC445371	AMC445494	ST 448
AMC445371	AMC445495	ST 449
AMC445371	AMC445496	ST 450
AMC445371	AMC445497	ST 451
AMC445371	AMC445498	ST 452
AMC445371	AMC445499	ST 483
AMC445371	AMC445500	ST 484
AMC445371	AMC445501	ST 485
AMC445371	AMC445502	ST 486

AMC445371	AMC445503	ST 487
AMC445371	AMC445504	ST 488
AMC446043	AMC446043	ST 334
AMC446043	AMC446044	ST 335
AMC446043	AMC446045	ST 336
AMC446043	AMC446046	ST 337
AMC446043	AMC446047	ST 338
AMC446043	AMC446048	ST 339
AMC446043	AMC446049	ST 375
AMC446043	AMC446050	ST 376
AMC446043	AMC446051	ST 377
AMC446043	AMC446052	ST 378
AMC446043	AMC446053	ST 379
AMC446043	AMC446054	ST 413
AMC446043	AMC446055	ST 414
AMC446043	AMC446056	ST 415
AMC446043	AMC446057	ST 416
AMC446043	AMC446058	ST 417
AMC446043	AMC446059	ST 418
AMC446043	AMC446060	ST 419
AMC446043	AMC446061	ST 420
AMC446043	AMC446062	ST 421
AMC446043	AMC446063	ST 422
AMC446043	AMC446064	ST 423
AMC446043	AMC446065	ST 424
AMC446043	AMC446066	ST 425
AMC446043	AMC446067	ST 453
AMC446043	AMC446068	ST 454
AMC446043	AMC446069	ST 455
AMC446043	AMC446070	ST 456
AMC446043	AMC446071	ST 457
AMC446043	AMC446072	ST 458
AMC446043	AMC446073	ST 459
AMC446043	AMC446074	ST 460
AMC446043	AMC446075	ST 461
AMC446043	AMC446076	ST 462
AMC446043	AMC446077	ST 463
AMC446043	AMC446078	ST 464
AMC446043	AMC446079	ST 502

AMC446043	AMC446080	ST 503
AMC446043	AMC446081	ST 504
AMC446043	AMC446082	ST 505
AMC446043	AMC446083	ST 506
AMC446043	AMC446084	ST 507
AMC446043	AMC446085	ST 508
AMC448097	AMC448097	ST 059
AMC448097	AMC448098	ST 489
AMC448097	AMC448099	ST 490
AMC448097	AMC448100	ST 491
AMC448097	AMC448101	ST 492
AMC448097	AMC448102	ST 493
AMC448097	AMC448103	ST 494
AMC448097	AMC448104	ST 495
AMC448097	AMC448105	ST 496
AMC448097	AMC448106	ST 497
AMC448097	AMC448107	ST 498
AMC448097	AMC448108	ST 499
AMC448097	AMC448109	ST 500
AMC448097	AMC448110	ST 501
AMC448097	AMC448111	ST 527
AMC448097	AMC448112	ST 528
AMC448097	AMC448113	ST 529
AMC448097	AMC448114	ST 530
AMC448097	AMC448115	ST 531
AMC448097	AMC448116	ST 532
AMC448097	AMC448117	ST 533
AMC448097	AMC448118	ST 534
AMC448097	AMC448119	ST 535
AMC448097	AMC448120	ST 536
AMC448097	AMC448121	ST 537
AMC448097	AMC448122	ST 538
AMC448097	AMC448123	ST 539
AMC448097	AMC448124	ST 540
AMC448097	AMC448125	ST 541
AMC448097	AMC448126	ST 542
AMC448097	AMC448127	ST 543
AMC448097	AMC448128	ST 544
AMC448097	AMC448129	ST 545

AMC448097	AMC448130	ST 546
AMC448097	AMC448131	ST 568
AMC448097	AMC448132	ST 569
AMC448097	AMC448133	ST 570
AMC448097	AMC448134	ST 571
AMC448097	AMC448135	ST 572
AMC448097	AMC448136	ST 573
AMC448097	AMC448137	ST 574
AMC448097	AMC448138	ST 575
AMC448097	AMC448139	ST 576
AMC448097	AMC448140	ST 577
AMC448097	AMC448141	ST 578
AMC448097	AMC448142	ST 579
AMC448097	AMC448143	ST 580
AMC448097	AMC448144	ST 581
AMC448097	AMC448145	ST 582
AMC453499	AMC453499	ST 015
AMC453499	AMC453500	ST 016
AMC453499	AMC453501	ST 017
AMC453499	AMC453502	ST 018
AMC453499	AMC453503	ST 019
AMC435499	AMC453504	ST 020
AMC453499	AMC453505	ST 021
AMC453499	AMC453506	ST 022
AMC453499	AMC453507	ST 023
AMC453499	AMC453508	ST 024
AMC453499	AMC453509	ST 025
AMC453499	AMC453510	ST 040
AMC453499	AMC453511	ST 041
AMC453499	AMC453512	ST 042
AMC453499	AMC453513	ST 043
AMC453499	AMC453514	ST 044
AMC453499	AMC453515	ST 045
AMC453499	AMC453516	ST 046
AMC453499	AMC453517	ST 047
AMC435499	AMC453518	ST 048
AMC435499	AMC453519	ST 049
AMC435499	AMC453520	ST 050
AMC453499	AMC453521	ST 071

AMC453499	AMC453522	ST 072
AMC453499	AMC453523	ST 073
AMC453499	AMC453524	ST 074
AMC453499	AMC453525	ST 075
AMC453499	AMC453526	ST 076
AMC453499	AMC453527	ST 077
AMC453499	AMC453528	ST 078
AMC453499	AMC453529	ST 079
AMC453499	AMC453530	ST 080
AMC453499	AMC453531	ST 081
AMC453499	AMC453532	ST 107
AMC453499	AMC453533	ST 108
AMC453499	AMC453534	ST 109
AMC453499	AMC453535	ST 110
AMC453499	AMC453536	ST 111
AMC453499	AMC453537	ST 112
AMC453499	AMC453538	ST 113
AMC453499	AMC453539	ST 114
AMC453499	AMC453540	ST 115
AMC453499	AMC453541	ST 116
AMC453499	AMC453542	ST 117
AMC453499	AMC453552	ST 159
AMC453499	AMC453553	ST 160
AMC453499	AMC453554	ST 161
AMC453499	AMC453555	ST 162
AMC453499	AMC453565	ST 204
AMC453499	AMC453566	ST 205
AMC453499	AMC453567	ST 206
AMC435499	AMC453568	ST 207
AMC453499	AMC453578	ST 249
AMC453499	AMC453579	ST 250
AMC453499	AMC453580	ST 251
AMC453499	AMC453581	ST 252
AMC453499	AMC453591	ST 300
AMC453499	AMC453592	ST 301
AMC453499	AMC453593	ST 302
AMC453499	AMC453594	ST 303
AMC453499	AMC453604	ST 340
AMC453499	AMC453605	ST 341

AMC453499	AMC453606	ST 342
AMC453499	AMC453607	ST 343
AMC453499	AMC453617	ST 380
AMC453499	AMC453618	ST 381
AMC453499	AMC453628	ST 426
AMC453499	AMC453629	ST 427
AMC453499	AMC453639	ST 465
AMC453499	AMC453640	ST 466
AMC453499	AMC453650	ST 509
AMC453499	AMC453651	ST 510
AMC453499	AMC453661	ST 547
AMC453499	AMC453662	ST 548
AMC453499	AMC453663	ST 549
AMC453499	AMC453664	ST 550
AMC453499	AMC453665	ST 551
AMC453499	AMC453666	ST 552
AMC453499	AMC453667	ST 553
AMC453499	AMC453668	ST 554
AMC453499	AMC453669	ST 555
AMC453499	AMC453679	ST 584
AMC453499	AMC453680	ST 585
AMC453499	AMC453681	ST 586
AMC453499	AMC453682	ST 587
AMC453499	AMC453683	ST 588
AMC453499	AMC453684	ST 589
AMC453499	AMC453685	ST 590
AMC455351	AMC455351	SRX 001
AMC455351	AMC455352	SRX 002
AMC455351	AMC455353	SRX 003
AMC455351	AMC455354	SRX 004
AMC455351	AMC455355	SRX 005
AMC455351	AMC455356	SRX 006
AMC455351	AMC455357	SRX 007
AMC455351	AMC455358	SRX 008
AMC455351	AMC455359	SRX 009
AMC455351	AMC455360	SRX 010
AMC455351	AMC455361	SRX 011
AMC455351	AMC455362	SRX 012
AMC455351	AMC455363	SRX 013

AMC455351	AMC455364	SRX 014
AMC455351	AMC455365	SRX 015
AMC455351	AMC455366	SRX 016
AMC455351	AMC455367	SRX 017
AMC455351	AMC455368	SRX 018
AMC455351	AMC455369	SRX 019
AMC455351	AMC455370	SRX 020
AMC455351	AMC455371	SRX 021
AMC455351	AMC455372	SRX 022
AMC455351	AMC455373	SRX 023
AMC455351	AMC455374	SRX 024
AMC455351	AMC455375	SRX 025
AMC455351	AMC455376	SRX 026
AMC455351	AMC455377	SRX 027
AMC455351	AMC455378	SRX 028
AMC455351	AMC455379	SRX 029
AMC455351	AMC455380	SRX 030
AMC455351	AMC455381	SRX 031
AMC455351	AMC455382	SRX 032
AMC455351	AMC455383	SRX 033
AMC455351	AMC455384	SRX 034
AMC455351	AMC455385	SRX 035
AMC455351	AMC455386	SRX 036
AMC455351	AMC455387	SRX 037
AMC455351	AMC455388	SRX 038
AMC455351	AMC455389	SRX 039
AMC455351	AMC455390	SRX 040
AMC455351	AMC455391	SRX 041
AMC455351	AMC455392	SRX 042
AMC455351	AMC455393	SRX 043
AMC455351	AMC455394	SRX 044
AMC455351	AMC455395	SRX 045
AMC455351	AMC455396	SRX 046
AMC455351	AMC455397	SRX 047
AMC455351	AMC455398	SRX 048
AMC455351	AMC455399	SRX 049
AMC455351	AMC455400	SRX 050
AMC455351	AMC455401	SRX 051
AMC455351	AMC455402	SRX 052

AMC455351	AMC455403	SRX 053
AMC455351	AMC455404	SRX 054
AMC455351	AMC455405	SRX 055
AMC455351	AMC455406	SRX 056
AMC455351	AMC455407	SRX 057
AMC455351	AMC455408	SRX 058
AMC455351	AMC455409	SRX 059
AMC455351	AMC455410	SRX 060
AMC455351	AMC455411	SRX 061
AMC455351	AMC455412	SRX 062
AMC455351	AMC455413	SRX 063
AMC455351	AMC455414	SRX 064
AMC455351	AMC455415	SRX 065
AMC455351	AMC455416	SRX 066
AMC455351	AMC455417	SRX 067
AMC455351	AMC455418	SRX 068
AMC455351	AMC455419	SRX 069
AMC455351	AMC455420	SRX 070
AMC455351	AMC455421	SRX 071
AMC455351	AMC455422	SRX 072
AMC455351	AMC455423	SRX 073
AMC455351	AMC455424	SRX 074
AMC455351	AMC455425	SRX 075
AMC455351	AMC455426	SRX 076
AMC455351	AMC455427	SRX 077
AMC455351	AMC455428	SRX 078
AMC455351	AMC455429	SRX 079
AMC455351	AMC455430	SRX 080
AMC455351	AMC455431	SRX 081
AMC455351	AMC455432	SRX 082
AMC455351	AMC455433	SRX 083
AMC455351	AMC455434	SRX 084
AMC455351	AMC455435	SRX 085
AMC455351	AMC455436	SRX 086
AMC455351	AMC455437	SRX 087
AMC455351	AMC455438	SRX 088
AMC455351	AMC455439	SRX 089
AMC455351	AMC455440	SRX 090
AMC455351	AMC455441	SRX 091

AMC455351	AMC455442	SRX 092
AMC455351	AMC455443	SRX 093
AMC455351	AMC455444	SRX 094
AMC455351	AMC455445	SRX 095
AMC455351	AMC455446	SRX 096
AMC455351	AMC455447	SRX 097
AMC455351	AMC455448	SRX 098
AMC455351	AMC455449	SRX 099
AMC455351	AMC455450	SRX 100
AMC455351	AMC455451	SRX 101
AMC455351	AMC455452	SRX 102
AMC455351	AMC455453	SRX 103
AMC455351	AMC455454	SRX 104
AMC455351	AMC455455	SRX 105
AMC455351	AMC455456	SRX 106
AMC455351	AMC455457	SRX 107
AMC455351	AMC455458	SRX 108
AMC455351	AMC455459	SRX 109
AMC455351	AMC455460	SRX 110
AMC455351	AMC455461	SRX 111
AMC455351	AMC455462	SRX 112
AMC455351	AMC455463	SRX 113
AMC455351	AMC455464	SRX 114
AMC455351	AMC455465	SRX 115
AMC455351	AMC455466	SRX 116
AMC455351	AMC455467	SRX 117
AMC455351	AMC455468	SRX 118
AMC455351	AMC455469	SRX 119
AMC455351	AMC455470	SRX 120
AMC455351	AMC455471	SRX 121
AMC455351	AMC455472	SRX 122
AMC455351	AMC455473	SRX 123
AMC455351	AMC455474	SRX 124
AMC455351	AMC455475	SRX 125
AMC455351	AMC455476	SRX 126
AMC455351	AMC455477	SRX 127
AMC455351	AMC455478	SRX 128R
AMC455351	AMC455479	SRX 129
AMC455351	AMC455480	SRX 130

AMC455351	AMC455481	SRX 131
AMC455351	AMC455482	SRX 132
AMC455351	AMC455483	SRX 133
AMC455351	AMC455484	SRX 134
AMC455351	AMC455485	SRX 135
AMC455351	AMC455486	SRX 136
AMC455351	AMC455487	SRX 137
AMC455351	AMC455488	SRX 138
AMC455351	AMC455489	SRX 139
AMC455351	AMC455490	SRX 140
AMC455351	AMC455491	SRX 141
AMC455351	AMC455492	SRX 142
AMC455351	AMC455493	SRX 143
AMC455351	AMC455494	SRX 144
AMC455351	AMC455495	SRX 145
AMC455351	AMC455496	SRX 146
AMC455351	AMC455497	SRX 147
AMC455351	AMC455498	SRX 148
AMC455351	AMC455499	SRX 149
AMC455351	AMC455500	SRX 150
AMC455351	AMC455501	SRX 151
AMC455351	AMC455502	SRX 152
AMC455351	AMC455503	SRX 153
AMC455351	AMC455504	SRX 154
AMC455351	AMC455505	SRX 155
AMC455351	AMC455506	SRX 156
AMC455351	AMC455507	SRX 157
AMC455351	AMC455508	SRX 158
AMC455351	AMC455509	SRX 159
AMC455351	AMC455510	SRX 160
AMC455351	AMC455511	SRX 161
AMC455351	AMC455512	SRX 162
AMC455351	AMC455513	SRX 163
AMC455351	AMC455514	SRX 164
AMC455351	AMC455515	SRX 165
AMC455351	AMC455516	SRX 166
AMC455351	AMC455517	SRX 167
AMC455351	AMC455518	SRX 168
AMC455351	AMC455519	SRX 169

AMC455351	AMC455520	SRX 170
AMC455351	AMC455521	SRX 171
AMC455351	AMC455522	SRX 172
AMC455351	AMC455523	SRX 173
AMC455351	AMC455524	SRX 174
AMC455351	AMC455525	SRX 175
AMC455351	AMC455526	SRX 176
AMC455351	AMC455527	SRX 177
AMC455351	AMC455528	SRX 178
AMC455351	AMC455529	SRX 179
AMC455351	AMC455530	SRX 180
AMC456650	AMC456650	SRH 001
AMC456650	AMC456651	SRH 002
AMC456650	AMC456652	SRH 003
AMC456650	AMC456653	SRH 004
AMC456650	AMC456654	SRH 005
AMC456650	AMC456655	SRH 006
AMC456650	AMC456656	SRH 007
AMC456650	AMC456657	SRH 008
AMC456650	AMC456658	SRH 009
AMC456650	AMC456659	SRH 010
AMC456650	AMC456660	SRH 011
AMC456650	AMC456661	SRH 012
AMC456650	AMC456662	SRH 013
AMC456650	AMC456663	SRH 014
AMC456650	AMC456664	SRH 015
AMC456650	AMC456665	SRH 016
AMC456650	AMC456666	SRH 017
AMC456650	AMC456667	SRH 018
AMC456650	AMC456668	SRH 019
AMC456650	AMC456669	SRH 020
AMC456650	AMC456670	SRH 021
AMC456650	AMC456671	SRH 022
AMC456650	AMC456672	SRH 023
AMC456650	AMC456673	SRH 024
AMC456650	AMC456674	SRH 025
AMC456650	AMC456675	SRH 026
AMC456650	AMC456676	SRH 027
AMC456650	AMC456677	SRH 028

AMC456650	AMC456678	SRH 029
AMC456650	AMC456679	SRH 030
AMC456650	AMC456680	SRH 031
AMC456650	AMC456681	SRH 032
AMC456650	AMC456682	SRH 033
AMC456650	AMC456683	SRH 034
AMC456650	AMC456684	SRH 035
AMC456650	AMC456685	SRH 036
AMC456650	AMC456686	SRH 037
AMC456650	AMC456687	SRH 038
AMC456650	AMC456688	SRH 039
AMC456650	AMC456689	SRH 040
AMC456650	AMC456690	SRH 041
AMC456650	AMC456691	SRH 042
AMC456650	AMC456692	SRH 043
AMC456650	AMC456693	SRH 044
AMC456650	AMC456694	SRH 045
AMC456650	AMC456695	SRH 046
AMC456650	AMC456696	SRH 047
AMC456650	AMC456697	SRH 048
AMC456650	AMC456698	SRH 049
AMC456650	AMC456699	SRH 050
AMC456650	AMC456700	SRH 051
AMC456650	AMC456701	SRH 052
AMC456650	AMC456702	SRH 053
AMC456650	AMC456703	SRH 054
AMC456650	AMC456704	SRH 055
AMC456650	AMC456705	SRH 056
AMC456650	AMC456706	SRH 057
AMC456650	AMC456707	SRH 058
AMC456650	AMC456708	SRH 059
AMC456650	AMC456709	SRH 060
AMC456650	AMC456710	SRH 061
AMC456650	AMC456711	SRH 062
AMC456650	AMC456712	SRH 063
AMC456650	AMC456713	SRH 064
AMC456650	AMC456714	SRH 065
AMC456650	AMC456715	SRH 066
AMC456650	AMC456716	SRH 067


AMC456650	AMC456717	SRH 068
AMC456650	AMC456718	SRH 069
AMC456650	AMC456719	SRH 070
AMC456650	AMC456720	SRH 071
AMC456650	AMC456721	SRH 072
AMC456650	AMC456722	SRH 073
AMC456650	AMC456723	SRH 074
AMC456650	AMC456724	SRH 075
AMC456650	AMC456725	SRH 076
AMC456650	AMC456726	SRH 077
AMC456650	AMC456727	SRH 078
AMC456650	AMC456728	SRH 079
AMC456650	AMC456729	SRH 080
AMC456650	AMC456730	SRH 081
AMC456650	AMC456731	SRH 082
AMC456650	AMC456732	SRH 083
AMC456650	AMC456733	SRH 084
AMC456650	AMC456734	SRH 085
AMC456650	AMC456735	SRH 086
AMC456650	AMC456736	SRH 087
AMC456650	AMC456737	SRH 088
AMC456650	AMC456738	SRH 089
AMC456650	AMC456739	SRH 090
AMC456650	AMC456740	SRH 091
AMC456650	AMC456741	SRH 092
AMC456650	AMC456742	SRH 093
AMC456650	AMC456743	SRH 094
AMC456650	AMC456744	SRH 095

Date Produced: 11/02/2020

ConnectSuite Inc.:

The following is the delivery information for Certified Mail™/RRE item number 9214 8901 9403 8323 3302 99. Our records indicate that this item was delivered on 10/29/2020 at 03:18 p.m. in SALT LAKE CITY, UT 84104. The scanned image of the recipient information is provided below.

Signature of Recipient :



Address of Recipient :



Thank you for selecting the Postal Service for your mailing needs. If you require additional assistance, please contact your local post office or Postal Service representative.

Sincerely,
United States Postal Service

The customer reference number shown below is not validated or endorsed by the United States Postal Service. It is solely for customer use.

Customer Reference Number: C2329039.13257676

NOTICE!!

These documents have been scanned!

Do not place un-scanned documents beneath this notice!

Do not remove this notice from this file!

GPO Jacket No. 560-102
Print Order 61540
Rise Business Services, LLC
Job=AZ15 9/11/2019



Box Number= AZ15234



Claim Begin-End: AMC456650-AMC456744

3 Transfers



AZ15234-15

AMC448147-AMC457012

**NO
DOCUMENTS
FOUND**

NO DOCUMENTS FOUND
NO DOCUMENTS FOUND

NOTICE!!

These documents have been scanned!

Do not place un-scanned documents beneath this notice!

Do not remove this notice from this file!

GPO Jacket No. 560-102
Print Order 61540
Rise Business Services, LLC
Job=AZ15 9/11/2019



Box Number= AZ15234



Claim Begin-End: AMC456650-AMC456744

4 Annual Filings



AZ15234-15

AMC448147-AMC457012

**NO
DOCUMENTS
FOUND**

NO DOCUMENTS FOUND
NO DOCUMENTS FOUND

NOTICE!!

These documents have been scanned!

Do not place un-scanned documents beneath this notice!

Do not remove this notice from this file!

GPO Jacket No. 560-102
Print Order 61540
Rise Business Services, LLC
Job=AZ15 9/11/2019



Box Number= AZ15234



Claim Begin-End: AMC456650-AMC456744

5 Miscellaneous



AZ15234-15

AMC448147-AMC457012

T6 and 7N R32E Greenlee County, AZ

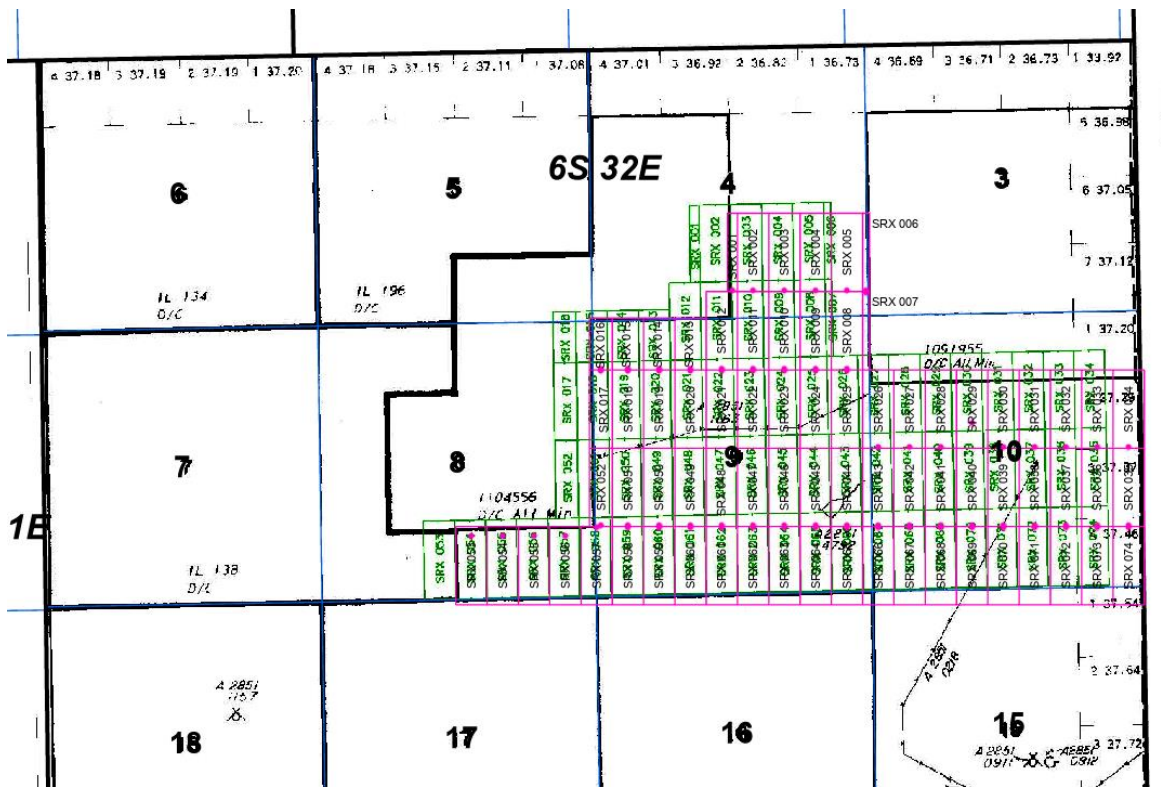
AMC456650 - AMC456744

SUMMARY

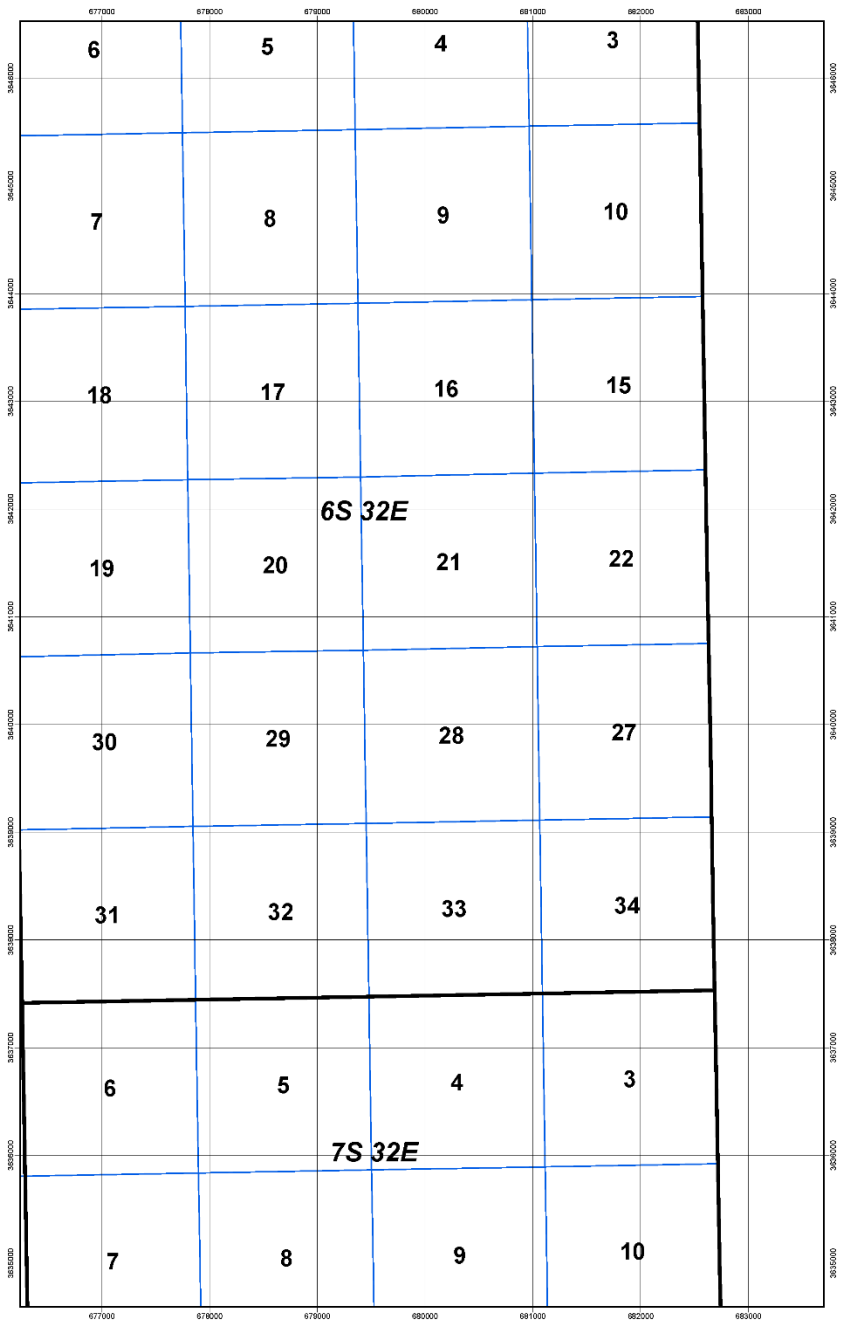
Using the tie-in's provided by Kennecott, Kennecott's claims are plotted to the west-northwest of the location where Kennecott has shown them to be.

The discrepancy arises when one grid system is used as opposed to another. The claims were originally plotted using a UTM (Universal Transvers Mercator) coordinate system. It appears that the BLM has plotted the claims using the PLSS grid system.

By way of example, the adjacent SRX claims also held by Kennecott and plotted by the BLM are shown below in green. The same claims plotted by Kennecott are shown in magenta.



PLSS grid is shown below in blue. UTM grid is shown in gray.



PLSS grid source: BLM FGDC Cadastral Subcommittee

UTM grid: WGS 1984 UTM Zone 12N

Example using adjacent claims

Claim No	State	County	X_Offset_T	Direction	Y_Offset_T	Direction1	Tie_Towship	Tie_Range	Tie_Section	Tie_Corner
----------	-------	--------	------------	-----------	------------	------------	-------------	-----------	-------------	------------

SRX 001	AZ	Green lee	12649	East	37738	North	7S	32E	7	SW
SRX 074	AZ	Green lee	20244	East	33198	North	7S	32E	7	SW
SRX 075	AZ	Green lee	7723	East	20015	North	7S	32E	7	SW
SRX 116	AZ	Green lee	15389	East	18475	North	7S	32E	7	SW
SRX 122	AZ	Green lee	5346	East	9524	North	7S	32E	7	SW
SRX 167	AZ	Green lee	15546	East	6484	North	7S	32E	7	SW

Donna Fischer
Mineral Rights Specialist
Kennecott Exploration Company – Land Department
2640 West 1700 South
Salt Lake City, UT 84104
T: 801/204-3402 or 928/978-1372
E: donna.fischer@riotinto.com

Via UPS

July 15, 2019

Bureau of Land Management
Arizona State Office
One North Central Avenue, Suite 800
Phoenix, AZ 85004-4427

RE: Filing of New Certificates of Location, Steeple Rock Project
SRH 001 - 095 Lode Mining Claims

Gentlemen:

Enclosed please find Kennecott Exploration Company's check # 80002257 in the amount of \$35,815.00 for 95 new claim locations.

Calculations for the \$35,815.00 is at \$212/location and 2018 – 2019 Maintenance fees x 95 claims = \$20,140.00; and the Maintenance fees for 2019 - 2020 at the new rate of \$165/claim x 95 claims = \$15,675.00.


AS THESE ARE DATE SENSITIVE DOCUMENTS, PLEASE INSURE THESE ARE PROCESSED UPON RECEIPT, AND IF ANY OMISSIONS OR OTHER REQUIREMENTS ARE FOUND MISSING, PLEASE DO NOT RETURN THESE UNFILED, AND INSTEAD CONTACT ME IMMEDIATELY @ 928/978-1372, OR ERIK BEST @ 801/363-5870.

Please return the original BLM date stamped and serialized documents to my attention at the above address.

Thank you for your handling of these, and if you have any questions, please do not hesitate to call as shown above.

Sincerely,

KENNECOTT EXPLORATION COMPANY



Donna Fischer
Mineral Rights Specialist

Enclosures

RECEIVED
BLM AZ STATE OFFICE
2019 JUL 17 P 2:00
PHOENIX, ARIZONA

AMC456650

NOTICE!!

These documents have been scanned!

Do not place un-scanned documents beneath this notice!

Do not remove this notice from this file!

GPO Jacket No. 560-102
Print Order 61540
Rise Business Services, LLC
Job=AZ15 9/11/2019



Box Number= AZ15234



Claim Begin-End: AMC456650-AMC456744

6 Location Notices-Amendments and Supporting Documents



AZ15234-15

AMC448147-AMC457012

MINING CLAIM STATUS REPORT - 2018 - 2019

Data Entered: 8/21/19 RAM

MTP Checked By: 8/21/19 RAM

GEO Checked By: 8/21/19 RAM

LEAD SERIAL NUMBER: AMC 456650 thru AMC 456744

NUMBER OF CLAIMS & TYPE:

95 LODE
____ PLACER
____ ASSOCIATION PLACER
____ MILL SITE
____ TUNNEL SITE

CHARGES:

Processing Fee @ \$20 = \$ 1,900
Location Fee @ \$37 = \$ 3,515
Maintenance Fee @ \$155 = \$ 14,725
Add'l Maint Fee for Assoc Placer = \$ _____
SUBTOTAL \$ 20,140
Maint 2020 Other Fees \$ 15,675
Other Fees \$ _____
TOTAL \$ 35,815

TOTAL ACREAGE: _____ Per Claim
(Placer Only)

NUMBER OF LOCATORS: _____

DOCUMENTS RECEIVED VIA : Over-the-Counter [] Mail [] TIMELY FILED: Yes [] No []

LEGAL DESCRIPTION: T 65 R 32E SEC 3-5, 8-10, 21-22, 27-29 -
T _____ R _____ SEC 32-34
T _____ R _____ SEC _____
T _____ R _____ SEC _____
T _____ R _____ SEC _____

BLM [] FOREST SERVICE [] _____ SUBJ TO PL 359: Yes [] No []
WILDERNESS AREA [] _____

SPLIT ESTATE: N/A [] SX [] PX [] OTHER [] _____
SRHA [] Was proper Notice filed if located on SHRA Land? Yes [] No []

RECONVEYED MINERALS ON BLM LAND REQUIRE OPENING ORDER FROM 1944 TO 1993:
Open to Entry On _____ N/A []

COMMENTS/STATUS: VOID [] PARTIALLY VOID [] PVT MINERALS [] WITHDRAWN LANDS []
OTHER [] CLAIMS WERE DESCRIBED/PLOTTED USING UTM

COORDINATE SYSTEM. CLAIMS ARE LOCATED AS THEY APPEAR ON PROVIDED MAPS.
NO RIGHTS EXTENDED TO THOSE PORTIONS OF CLAIMS ON LANDS NOT OPEN TO
MENDING EXCEPT PORTIONS COVERED UNDER NOTELS A2A 3771.3, 3771.4, 3771.5. RAM

[] Claimant acknowledges that portions of the following claim(s) site(s) may be void or voidable.

Printed Name of Claimant _____ Signature of Claimant _____

*****FINAL ADJUDICATION*****

DATE 7/7/2020 INITIALS RAM

AMC 456650

When recorded return to:
Kennecott Exploration Company – Land Dept.
2640 West 1700 South
Salt Lake City, UT 84104

ARIZONA NOTICE OF LOCATION
(LODE CLAIM)

NOTICE IS HEREBY GIVEN THAT KENNECOTT EXPLORATION COMPANY, whose mailing address is 2640 West 1700 South, Salt Lake City, Utah 84104 by its undersigned officer, makes this location of the SRH 001 Lode Mining Claim, in Greenlee County, Arizona.

The general course of the claim is from the North to South, and said claim is within the:

<u>Quarter</u>	<u>Section</u>	<u>Township</u>	<u>Range</u>
SE	5	6S	32E
SW	5	6S	32E

Greenlee County, Arizona, G&SRM.

This claim is 986 feet in length and 382 feet in width. This Notice of Location is posted on the centerline of the claim. The claim runs from the location monument on which this notice is posted 966 feet in a northerly direction to the North endline, and 20 feet in a southerly direction to the South endline. The claim boundaries are marked by six monuments, one at each corner and one at the center of each endline. The location monument on which this notice is posted is situated within Section 5, T6S, R32E, Greenlee County, Arizona, G&SRM, and is approximately 7453 feet East and 37557 feet North from the SW corner of Section 7, T7S, R32E, Greenlee County, Arizona, G&SRM. Any overlaps onto pre-existing lode claims, private or State Land are acknowledged as pre-existing rights and that portion of said overlap is acknowledged as invalid.

The undersigned claims the ground as depicted on the map that is attached to a copy of this Notice of Location filed in the office of the Recorder, Greenlee County, Arizona.

The claim has been monumented in accordance with State and Federal law. Corner, end centers and location monuments are posts, 1-1/2" x 1-1/2" x 5' projecting at least 4' above the ground.

Located, dated and posted on the ground this 8th day of June, 2019.

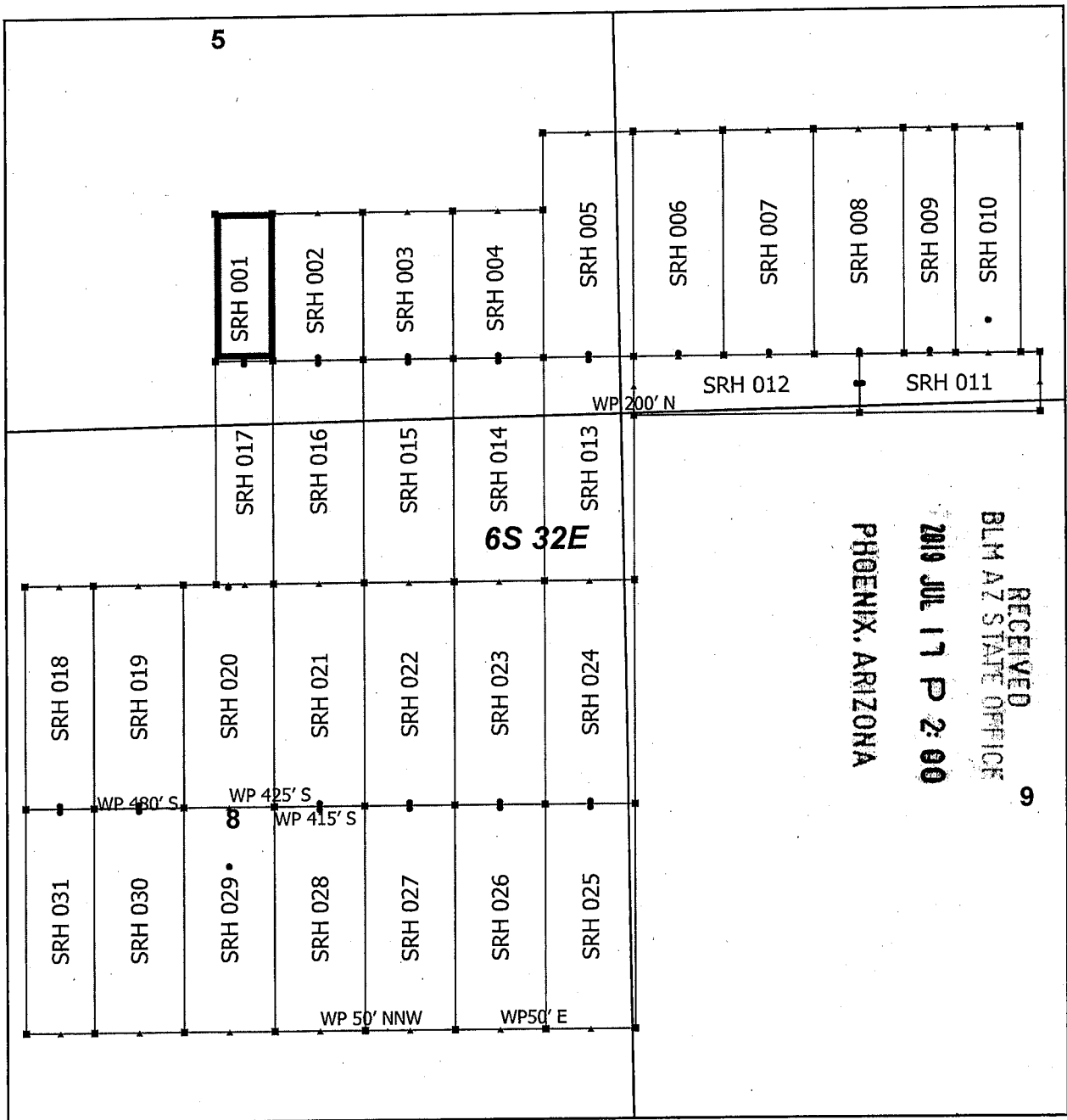
KENNECOTT EXPLORATION COMPANY



By: Erik Best, its Operating Officer

RECEIVED
BLM AZ STATE OFFICE
2019 JUL 17 P 2:00
PHOENIX, ARIZONA

AMC456650



Steeple Rock Claim Block 1, Arizona


Steeple Rock - SRH Lode Mining Claims
 T6S and R32E G&SRM
 Greenlee County, Arizona
 Located May 23 - June 10, 2019

Monuments are 1-1/2" by 1-1/2" by 5' Wood Posts projecting at least four feet above the ground. Location Monuments are set 20' inside the Endline along the center of each claim, and are 1500' long X 600' wide unless otherwise depicted and as detailed in the attached Certificate of Location.

TIE POINT: The location monument is tied to the southwest corner of Section 7, Township 7S, Range 32E, G&SRM, Greenlee County, Arizona, its distance as shown on the attached Certificate of Location. Bearings and distance are grid north.

Any overlap onto pre-existing lode claims, or Private Land, is acknowledged as non-locatable, and any overlapping portion is acknowledged as invalid.

▪	SRH Corner
▲	SRH End Center
•	SRH Location Monument
□	SRH Claim Boundary
□	Section
▮	Township



Claims Filed By-
 Kennecott Exploration Company
 2640 West 1700 South
 Salt Lake City, UT 84104

AMC 456650

When recorded return to:
Kennecott Exploration Company – Land Dept.
2640 West 1700 South
Salt Lake City, UT 84104

ARIZONA NOTICE OF LOCATION
(LODE CLAIM)

NOTICE IS HEREBY GIVEN THAT KENNECOTT EXPLORATION COMPANY, whose mailing address is 2640 West 1700 South, Salt Lake City, Utah 84104 by its undersigned officer, makes this location of the SRH 002 Lode Mining Claim, in Greenlee County, Arizona.

The general course of the claim is from the North to South, and said claim is within the:

<u>Quarter</u>	<u>Section</u>	<u>Township</u>	<u>Range</u>
SE	5	6S	32E

Greenlee County, Arizona, G&SRM.

This claim is 986 feet in length and 600 feet in width. This Notice of Location is posted on the centerline of the claim. The claim runs from the location monument on which this notice is posted 966 feet in a northerly direction to the North endline, and 20 feet in a southerly direction to the South endline. The claim boundaries are marked by six monuments, one at each corner and one at the center of each endline. The location monument on which this notice is posted is situated within Section 5, T6S, R32E, Greenlee County, Arizona, G&SRM, and is approximately 7944 feet East and 37557 feet North from the SW corner of Section 7, T7S, R32E, Greenlee County, Arizona, G&SRM. Any overlaps onto pre-existing lode claims, private or State Land are acknowledged as pre-existing rights and that portion of said overlap is acknowledged as invalid.

The undersigned claims the ground as depicted on the map that is attached to a copy of this Notice of Location filed in the office of the Recorder, Greenlee County, Arizona.

The claim has been monumented in accordance with State and Federal law. Corner, end centers and location monuments are posts, 1-1/2" x 1-1/2" x 5' projecting at least 4' above the ground.

Located, dated and posted on the ground this 8th day of June, 2019.

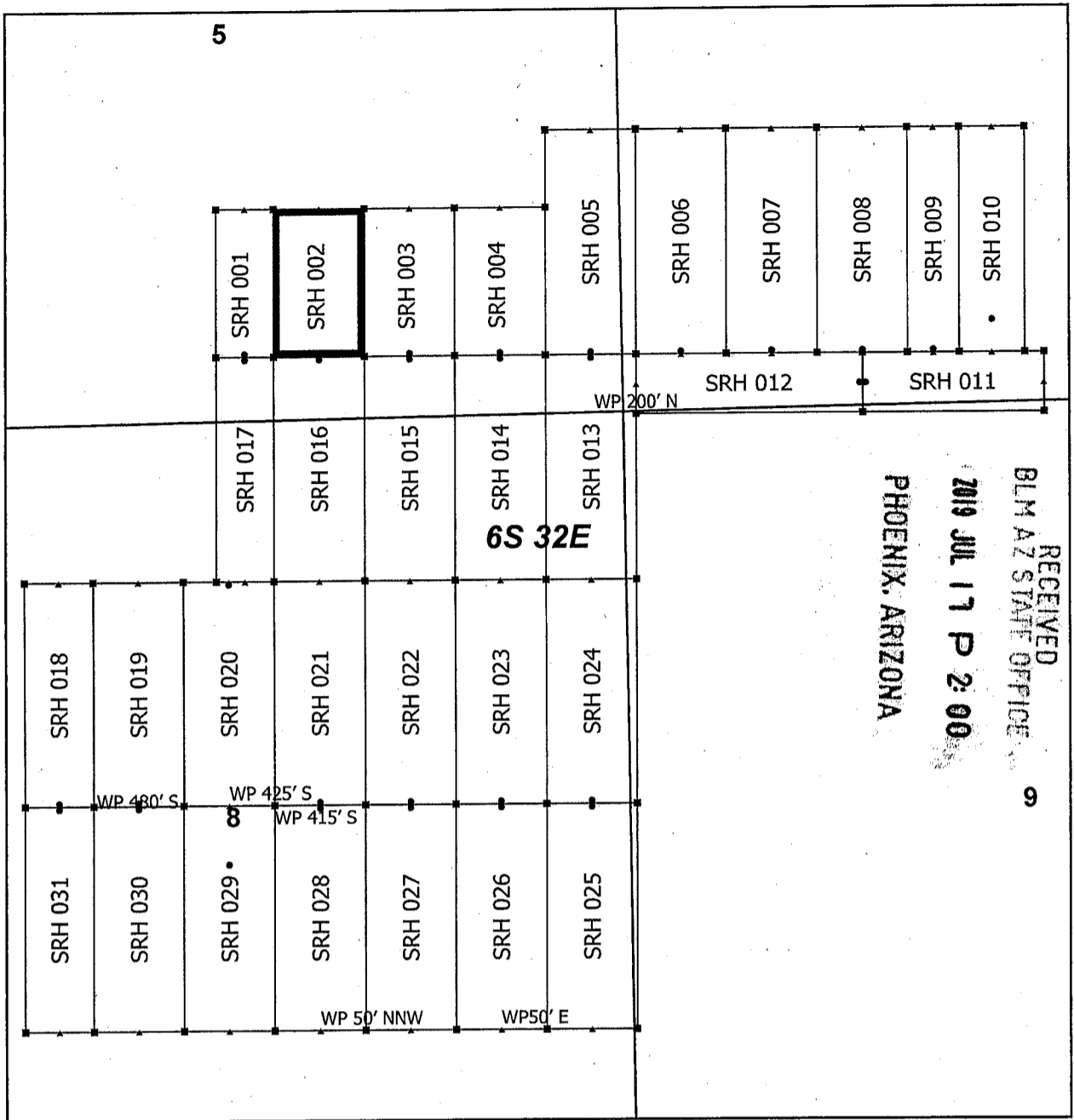
KENNECOTT EXPLORATION COMPANY



By: Erik Best, its Operating Officer

RECEIVED
BLM AZ STATE OFFICE
2019 JUL 17 P 2:00
PHOENIX, ARIZONA

AMC456651



Steeple Rock Claim Block 1, Arizona


Steeple Rock - SRH Lode Mining Claims
 T6S and R32E G&SRM
 Greenlee County, Arizona
 Located May 23 - June 10, 2019

Monuments are 1-1/2" by 1-1/2" by 5' Wood Posts projecting at least four feet above the ground. Location Monuments are set 20' inside the Endline along the center of each claim, and are 1500' long X 600' wide unless otherwise depicted and as detailed in the attached Certificate of Location.

TIE POINT: The location monument is tied to the southwest corner of Section 7, Township 7S, Range 32E, G&SRM, Greenlee County, Arizona, its distance as shown on the attached Certificate of Location. Bearings and distance are grid north.

Any overlap onto pre-existing lode claims, or Private Land, is acknowledged as non-locatable, and any overlapping portion is acknowledged as invalid.

▪	SRH Corner
▲	SRH End Center
•	SRH Location Monument
□	SRH Claim Boundary
□	Section
□	Township



RECEIVED
 BLM AZ STATE OFFICE
 2019 JUL 17 P 2:00
 PHOENIX, ARIZONA

AMC4566511

Claims Filed By-
 Kennecott Exploration Company
 2640 West 1700 South
 Salt Lake City, UT 84104

When recorded return to:
Kennecott Exploration Company – Land Dept.
2640 West 1700 South
Salt Lake City, UT 84104

ARIZONA NOTICE OF LOCATION
(LODE CLAIM)

NOTICE IS HEREBY GIVEN THAT KENNECOTT EXPLORATION COMPANY, whose mailing address is 2640 West 1700 South, Salt Lake City, Utah 84104 by its undersigned officer, makes this location of the SRH 003 Lode Mining Claim, in Greenlee County, Arizona.

The general course of the claim is from the North to South, and said claim is within the:

<u>Quarter</u>	<u>Section</u>	<u>Township</u>	<u>Range</u>
SE	5	6S	32E

Greenlee County, Arizona, G&SRM.


This claim is 986 feet in length and 600 feet in width. This Notice of Location is posted on the centerline of the claim. The claim runs from the location monument on which this notice is posted 966 feet in a northerly direction to the North endline, and 20 feet in a southerly direction to the South endline. The claim boundaries are marked by six monuments, one at each corner and one at the center of each endline. The location monument on which this notice is posted is situated within Section 5, T6S, R32E, Greenlee County, Arizona, G&SRM, and is approximately 8544 feet East and 37557 feet North from the SW corner of Section 7, T7S, R32E, Greenlee County, Arizona, G&SRM. Any overlaps onto pre-existing lode claims, private or State Land are acknowledged as pre-existing rights and that portion of said overlap is acknowledged as invalid.

The undersigned claims the ground as depicted on the map that is attached to a copy of this Notice of Location filed in the office of the Recorder, Greenlee County, Arizona.

The claim has been monumented in accordance with State and Federal law. Corner, end centers and location monuments are posts, 1-1/2" x 1-1/2" x 5' projecting at least 4' above the ground.

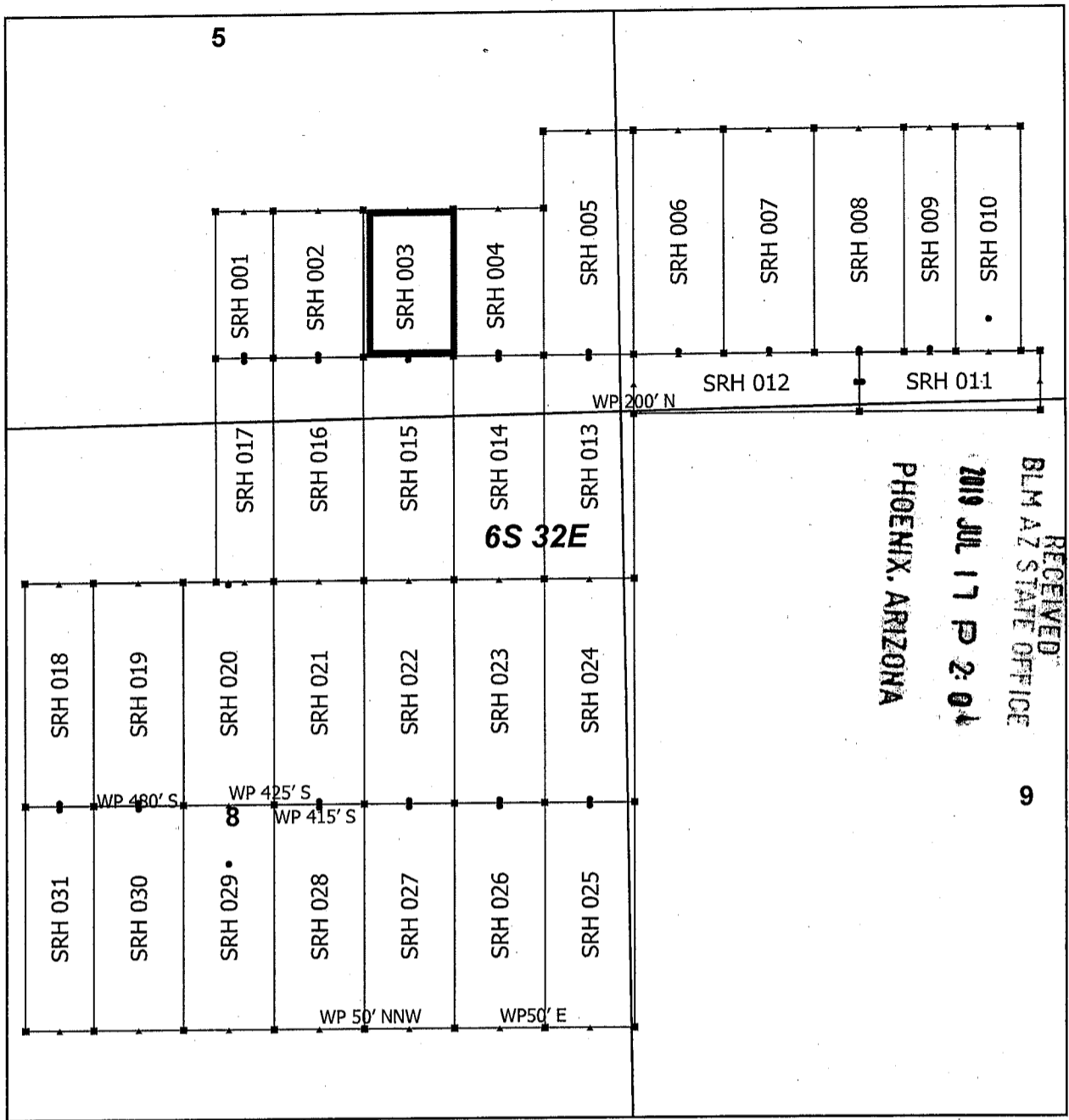
Located, dated and posted on the ground this 8th day of June, 2019.

KENNECOTT EXPLORATION COMPANY


By: Erik Best, its Operating Officer

RECEIVED
BLM AZ STATE OFFICE
2019 JUL 17 P 2:00
PHOENIX, ARIZONA

AMC456652



Steeple Rock Claim Block 1, Arizona


Steeple Rock - SRH Lode Mining Claims
 T6S and R32E G&SRM
 Greenlee County, Arizona
 Located May 23 - June 10, 2019

Monuments are 1-1/2" by 1-1/2" by 5' Wood Posts projecting at least four feet above the ground. Location Monuments are set 20' inside the Endline along the center of each claim, and are 1500' long X 600' wide unless otherwise depicted and as detailed in the attached Certificate of Location.

TIE POINT: The location monument is tied to the southwest corner of Section 7, Township 7S, Range 32E, G&SRM, Greenlee County, Arizona, its distance as shown on the attached Certificate of Location. Bearings and distance are grid north.

Any overlap onto pre-existing lode claims, or Private Land, is acknowledged as non-locatable, and any overlapping portion is acknowledged as invalid.

▪	SRH Corner
▲	SRH End Center
•	SRH Location Monument
	SRH Claim Boundary
	Section
	Township



AMC456652

Claims Filed By-
 Kennecott Exploration Company
 2640 West 1700 South
 Salt Lake City, UT 84104

When recorded return to:
Kennecott Exploration Company – Land Dept.
2640 West 1700 South
Salt Lake City, UT 84104

ARIZONA NOTICE OF LOCATION
(LODE CLAIM)

NOTICE IS HEREBY GIVEN THAT KENNECOTT EXPLORATION COMPANY, whose mailing address is 2640 West 1700 South, Salt Lake City, Utah 84104 by its undersigned officer, makes this location of the SRH 004 Lode Mining Claim, in Greenlee County, Arizona.

The general course of the claim is from the North to South, and said claim is within the:

<u>Quarter</u>	<u>Section</u>	<u>Township</u>	<u>Range</u>
SE	5	6S	32E

Greenlee County, Arizona, G&SRM.


This claim is 986 feet in length and 600 feet in width. This Notice of Location is posted on the centerline of the claim. The claim runs from the location monument on which this notice is posted 966 feet in a northerly direction to the North endline, and 20 feet in a southerly direction to the South endline. The claim boundaries are marked by six monuments, one at each corner and one at the center of each endline. The location monument on which this notice is posted is situated within Section 5, T6S, R32E, Greenlee County, Arizona, G&SRM, and is approximately 9144 feet East and 37557 feet North from the SW corner of Section 7, T7S, R32E, Greenlee County, Arizona, G&SRM. Any overlaps onto pre-existing lode claims, private or State Land are acknowledged as pre-existing rights and that portion of said overlap is acknowledged as invalid.

The undersigned claims the ground as depicted on the map that is attached to a copy of this Notice of Location filed in the office of the Recorder, Greenlee County, Arizona.

The claim has been monumented in accordance with State and Federal law. Corner, end centers and location monuments are posts, 1-1/2" x 1-1/2" x 5' projecting at least 4' above the ground.

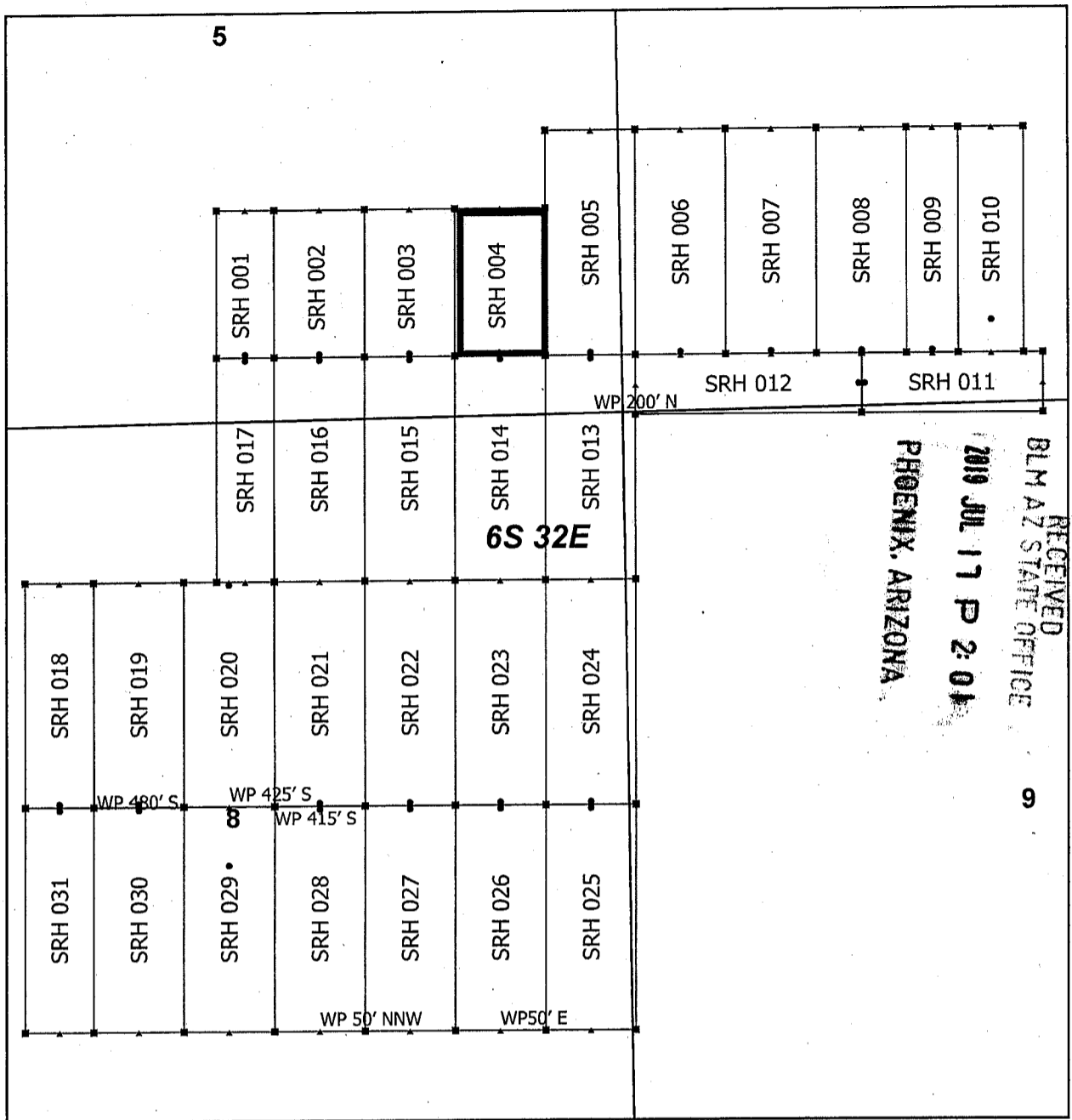
Located, dated and posted on the ground this 8th day of June, 2019.

KENNECOTT EXPLORATION COMPANY


By: Erik Best, its Operating Officer

RECEIVED
BLM AZ STATE OFFICE
2019 JUL 17 P 2:04
PHOENIX, ARIZONA


AMC 456653



Steeple Rock Claim Block 1, Arizona

Steeple Rock - SRH Lode Mining Claims
 T6S and R32E G&SRM
 Greenlee County, Arizona
 Located May 23 - June 10, 2019

▪	SRH Corner
▲	SRH End Center
•	SRH Location Monument
□	SRH Claim Boundary
□	Section
▭	Township



Monuments are 1-1/2" by 1-1/2" by 5' Wood Posts projecting at least four feet above the ground. Location Monuments are set 20' inside the Endline along the center of each claim, and are 1500' long X 600' wide unless otherwise depicted and as detailed in the attached Certificate of Location.

TIE POINT: The location monument is tied to the southwest corner of Section 7, Township 7S, Range 32E, G&SRM, Greenlee County, Arizona, its distance as shown on the attached Certificate of Location. Bearings and distance are grid north.

Any overlap onto pre-existing lode claims, or Private Land, is acknowledged as non-locatable, and any overlapping portion is acknowledged as invalid.

Claims Filed By-
 Kennecott Exploration Company
 2640 West 1700 South
 Salt Lake City, UT 84104

AMC 456653

When recorded return to:
Kennecott Exploration Company – Land Dept.
2640 West 1700 South
Salt Lake City, UT 84104

ARIZONA NOTICE OF LOCATION
(LODE CLAIM)

NOTICE IS HEREBY GIVEN THAT KENNECOTT EXPLORATION COMPANY, whose mailing address is 2640 West 1700 South, Salt Lake City, Utah 84104 by its undersigned officer, makes this location of the SRH 005 Lode Mining Claim, in Greenlee County, Arizona.

The general course of the claim is from the North to South, and said claim is within the:

<u>Quarter</u>	<u>Section</u>	<u>Township</u>	<u>Range</u>
SE	5	6S	32E
SW	4	6S	32E

Greenlee County, Arizona, G&SRM.


This claim is 1500 feet in length and 600 feet in width. This Notice of Location is posted on the centerline of the claim. The claim runs from the location monument on which this notice is posted 1480 feet in a northerly direction to the North endline, and 20 feet in a southerly direction to the South endline. The claim boundaries are marked by six monuments, one at each corner and one at the center of each endline. The location monument on which this notice is posted is situated within Section 5, T6S, R32E, Greenlee County, Arizona, G&SRM, and is approximately 9744 feet East and 37557 feet North from the SW corner of Section 7, T7S, R32E, Greenlee County, Arizona, G&SRM. Any overlaps onto pre-existing lode claims, private or State Land are acknowledged as pre-existing rights and that portion of said overlap is acknowledged as invalid.

The undersigned claims the ground as depicted on the map that is attached to a copy of this Notice of Location filed in the office of the Recorder, Greenlee County, Arizona.

The claim has been monumented in accordance with State and Federal law. Corner, end centers and location monuments are posts, 1-1/2" x 1-1/2" x 5' projecting at least 4' above the ground.

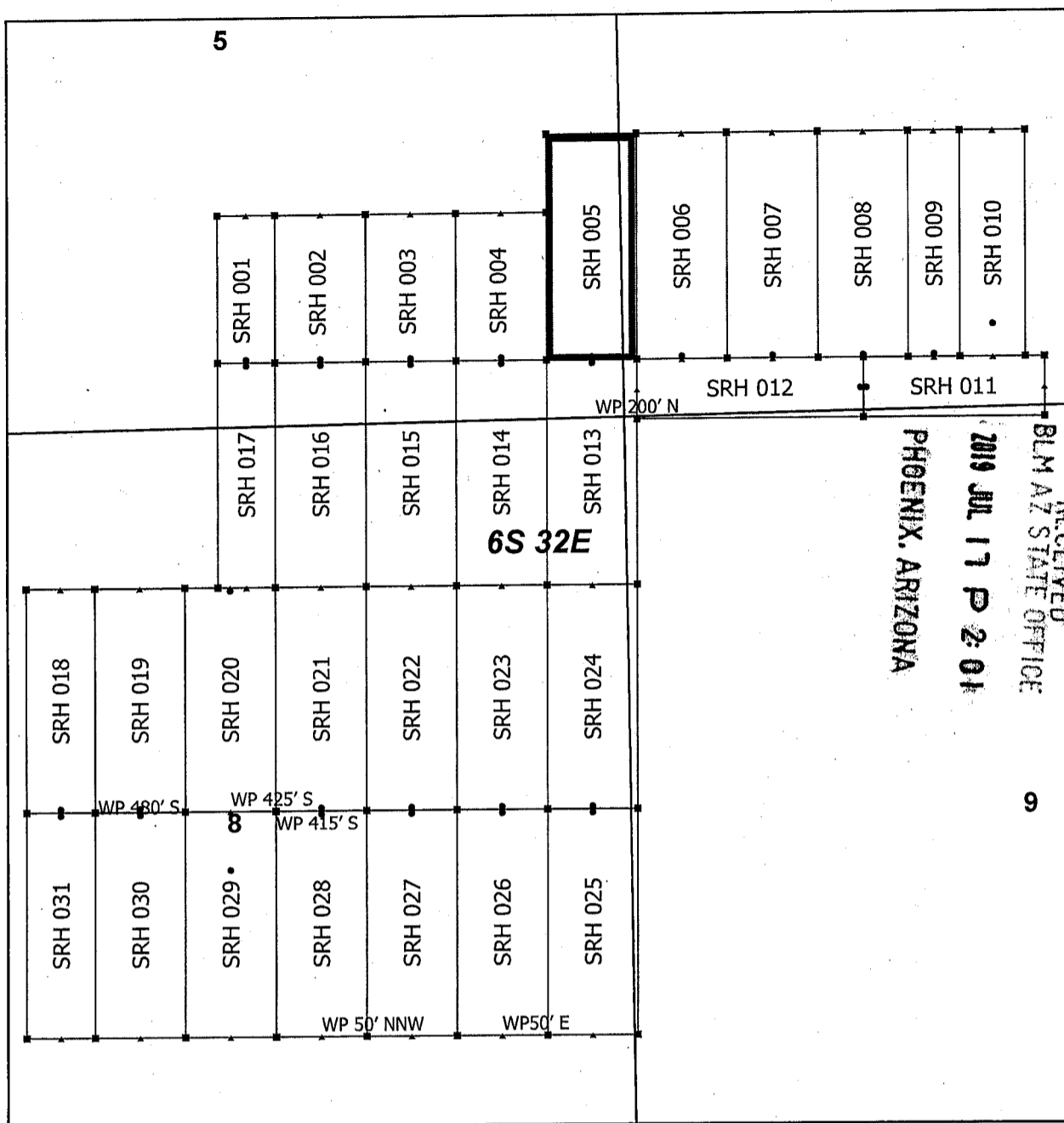
Located, dated and posted on the ground this 8th day of June, 2019.

KENNECOTT EXPLORATION COMPANY


By: Erik Best, its Operating Officer

RECEIVED
BLM AZ STATE OFFICE
2019 JUL 17 P 2:01
PHOENIX, ARIZONA

ARC456654



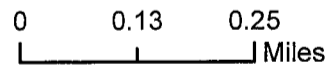
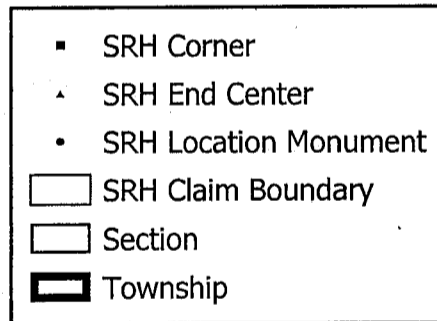
Steeple Rock Claim Block 1, Arizona

Steeple Rock - SRH Lode Mining Claims
 T6S and R32E G&SRM
 Greenlee County, Arizona
 Located May 23 - June 10, 2019

Monuments are 1-1/2" by 1-1/2" by 5' Wood Posts projecting at least four feet above the ground. Location Monuments are set 20' inside the Endline along the center of each claim, and are 1500' long X 600' wide unless otherwise depicted and as detailed in the attached Certificate of Location.

TIE POINT: The location monument is tied to the southwest corner of Section 7, Township 7S, Range 32E, G&SRM, Greenlee County, Arizona, its distance as shown on the attached Certificate of Location. Bearings and distance are grid north.

Any overlap onto pre-existing lode claims, or Private Land, is acknowledged as non-locatable, and any overlapping portion is acknowledged as invalid.



AMC456654

Claims Filed By-
 Kennecott Exploration Company
 2640 West 1700 South
 Salt Lake City, UT 84104

When recorded return to:
Kennecott Exploration Company – Land Dept.
2640 West 1700 South
Salt Lake City, UT 84104

ARIZONA NOTICE OF LOCATION
(LODE CLAIM)

NOTICE IS HEREBY GIVEN THAT KENNECOTT EXPLORATION COMPANY, whose mailing address is 2640 West 1700 South, Salt Lake City, Utah 84104 by its undersigned officer, makes this location of the SRH 006 Lode Mining Claim, in Greenlee County, Arizona.

The general course of the claim is from the North to South, and said claim is within the:

<u>Quarter</u>	<u>Section</u>	<u>Township</u>	<u>Range</u>
SW	4	6S	32E

Greenlee County, Arizona, G&SRM.


This claim is 1500 feet in length and 600 feet in width. This Notice of Location is posted on the centerline of the claim. The claim runs from the location monument on which this notice is posted 1480 feet in a northerly direction to the North endline, and 20 feet in a southerly direction to the South endline. The claim boundaries are marked by six monuments, one at each corner and one at the center of each endline. The location monument on which this notice is posted is situated within Section 4, T6S, R32E, Greenlee County, Arizona, G&SRM, and is approximately 10344 feet East and 37557 feet North from the SW corner of Section 7, T7S, R32E, Greenlee County, Arizona, G&SRM. Any overlaps onto pre-existing lode claims, private or State Land are acknowledged as pre-existing rights and that portion of said overlap is acknowledged as invalid.

The undersigned claims the ground as depicted on the map that is attached to a copy of this Notice of Location filed in the office of the Recorder, Greenlee County, Arizona.

The claim has been monumented in accordance with State and Federal law. Corner, end centers and location monuments are posts, 1-1/2" x 1-1/2" x 5' projecting at least 4' above the ground.

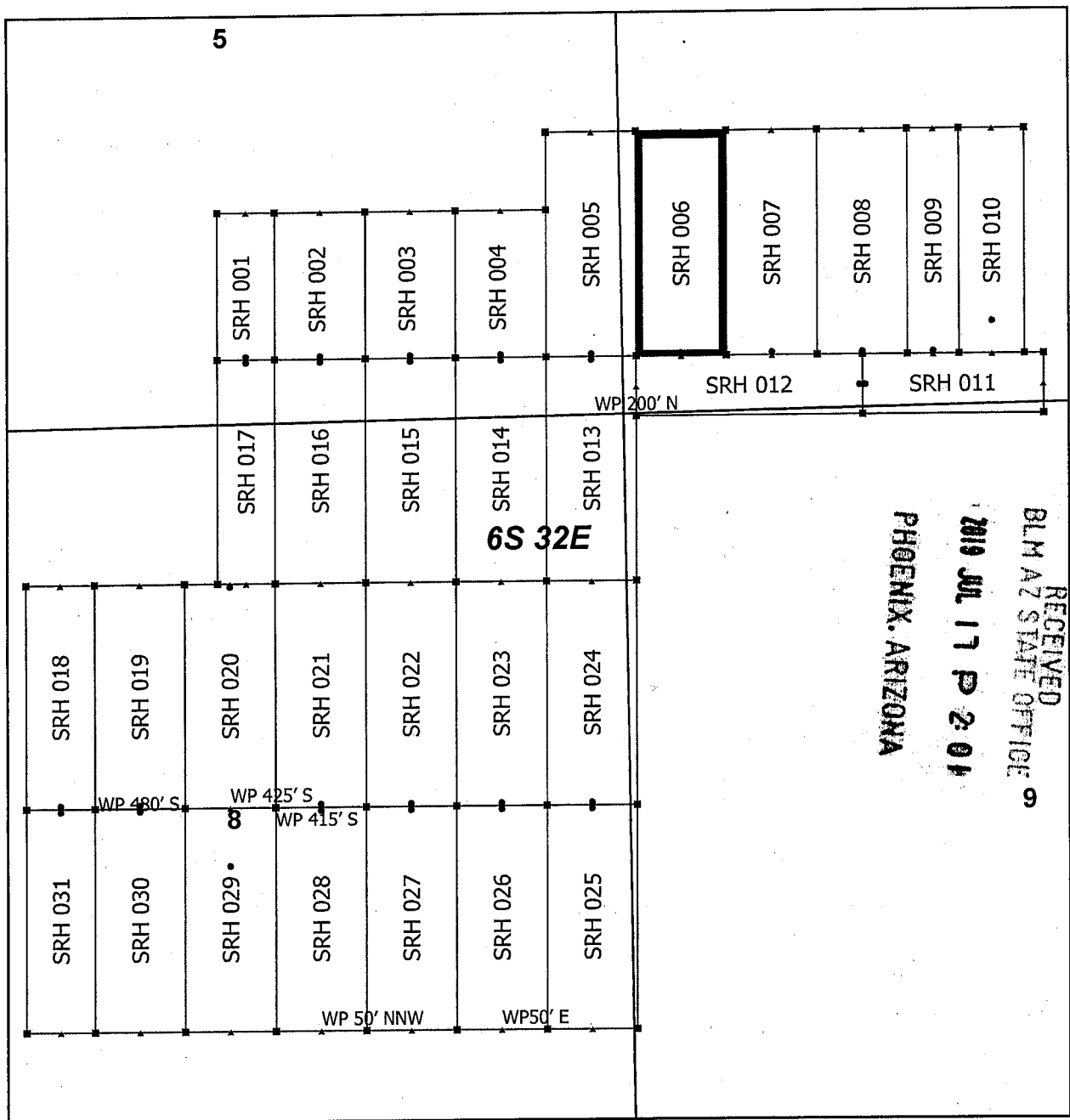
Located, dated and posted on the ground this 9th day of June, 2019.

KENNECOTT EXPLORATION COMPANY


By: Erik Best, its Operating Officer

RECEIVED
BLM AZ STATE OFFICE
2019 JUL 17 P 2:01
PHOENIX, ARIZONA

AMC 456655




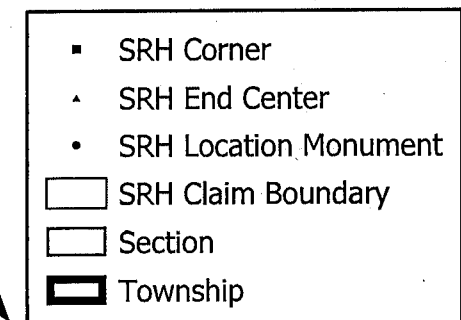
Steeple Rock Claim Block 1, Arizona

Steeple Rock - SRH Lode Mining Claims
 T6S and R32E G&SRM
 Greenlee County, Arizona
 Located May 23 - June 10, 2019

Monuments are 1-1/2" by 1-1/2" by 5' Wood Posts projecting at least four feet above the ground. Location Monuments are set 20' inside the Endline along the center of each claim, and are 1500' long X 600' wide unless otherwise depicted and as detailed in the attached Certificate of Location.

TIE POINT: The location monument is tied to the southwest corner of Section 7, Township 7S, Range 32E, G&SRM, Greenlee County, Arizona, its distance as shown on the attached Certificate of Location. Bearings and distance are grid north.

Any overlap onto pre-existing lode claims, or Private Land, is acknowledged as non-locatable, and any overlapping portion is acknowledged as invalid.



Claims Filed By-
 Kennecott Exploration Company
 2640 West 1700 South
 Salt Lake City, UT 84104

AMC 456655

When recorded return to:
Kennecott Exploration Company – Land Dept.
2640 West 1700 South
Salt Lake City, UT 84104

ARIZONA NOTICE OF LOCATION
(LODE CLAIM)

NOTICE IS HEREBY GIVEN THAT KENNECOTT EXPLORATION COMPANY, whose mailing address is 2640 West 1700 South, Salt Lake City, Utah 84104 by its undersigned officer, makes this location of the SRH 007 Lode Mining Claim, in Greenlee County, Arizona.

The general course of the claim is from the North to South, and said claim is within the:

<u>Quarter</u>	<u>Section</u>	<u>Township</u>	<u>Range</u>
SW	4	6S	32E

Greenlee County, Arizona, G&SRM.


This claim is 1500 feet in length and 600 feet in width. This Notice of Location is posted on the centerline of the claim. The claim runs from the location monument on which this notice is posted 1480 feet in a northerly direction to the North endline, and 20 feet in a southerly direction to the South endline. The claim boundaries are marked by six monuments, one at each corner and one at the center of each endline. The location monument on which this notice is posted is situated within Section 4, T6S, R32E, Greenlee County, Arizona, G&SRM, and is approximately 10944 feet East and 37557 feet North from the SW corner of Section 7, T7S, R32E, Greenlee County, Arizona, G&SRM. Any overlaps onto pre-existing lode claims, private or State Land are acknowledged as pre-existing rights and that portion of said overlap is acknowledged as invalid.

The undersigned claims the ground as depicted on the map that is attached to a copy of this Notice of Location filed in the office of the Recorder, Greenlee County, Arizona.

The claim has been monumented in accordance with State and Federal law. Corner, end centers and location monuments are posts, 1-1/2" x 1-1/2" x 5' projecting at least 4' above the ground.

Located, dated and posted on the ground this 9th day of June, 2019.

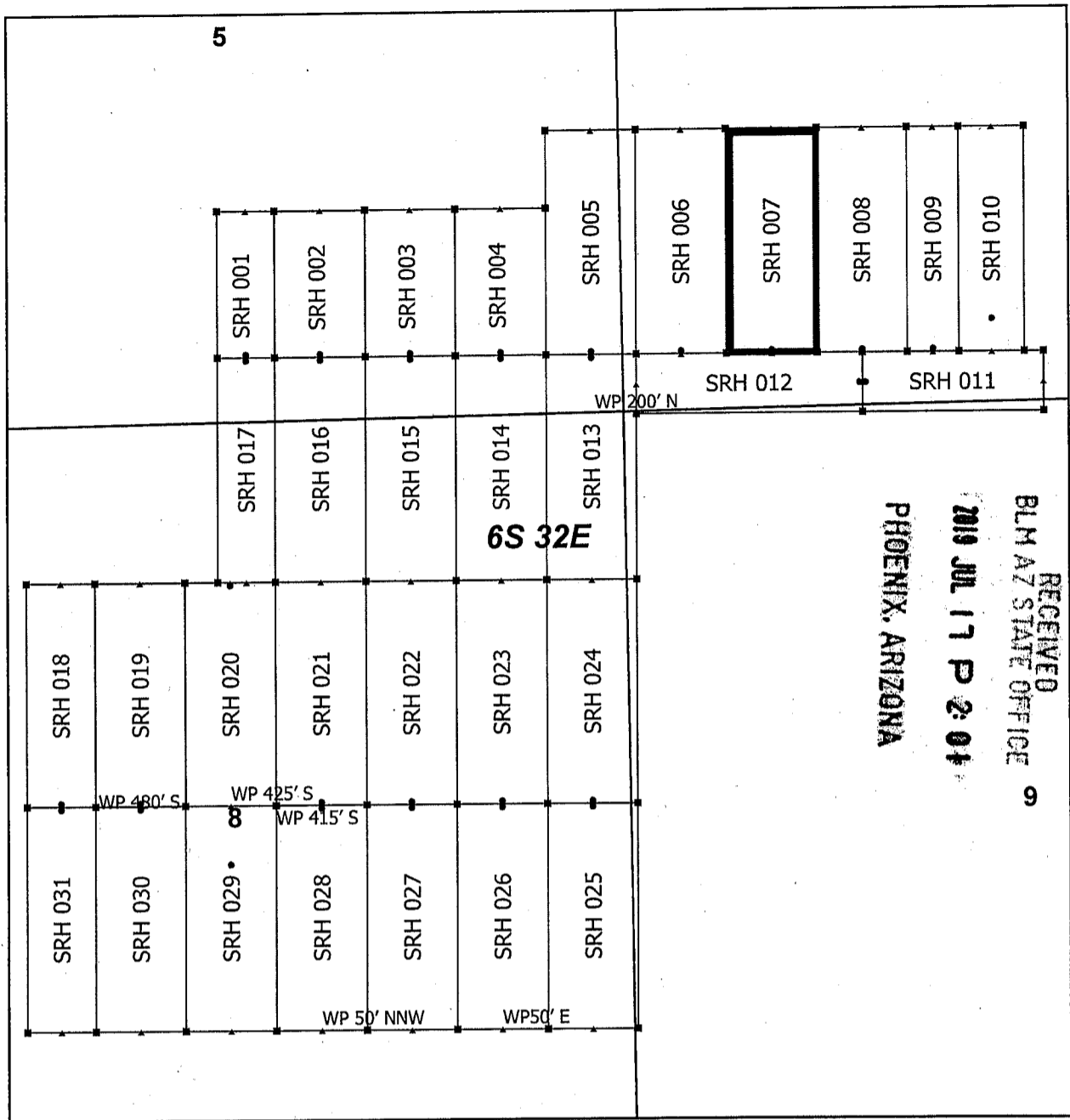
KENNECOTT EXPLORATION COMPANY



By: Erik Best, its Operating Officer

RECEIVED
BLM AZ STATE OFFICE
2019 JUL 17 P 2:01
PHOENIX, ARIZONA

AMC456656



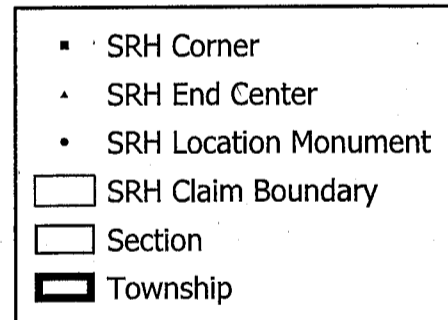
Steeple Rock Claim Block 1, Arizona

Steeple Rock - SRH Lode Mining Claims
T6S and R32E G&SRM
Greenlee County, Arizona
Located May 23 - June 10, 2019

Monuments are 1-1/2" by 1-1/2" by 5' Wood Posts projecting at least four feet above the ground. Location Monuments are set 20' inside the Endline along the center of each claim, and are 1500' long X 600' wide unless otherwise depicted and as detailed in the attached Certificate of Location.

TIE POINT: The location monument is tied to the southwest corner of Section 7, Township 7S, Range 32E, G&SRM, Greenlee County, Arizona, its distance as shown on the attached Certificate of Location. Bearings and distance are grid north.

Any overlap onto pre-existing lode claims, or Private Land, is acknowledged as non-locatable, and any overlapping portion is acknowledged as invalid.



0 0.13 0.25
Miles

AMC456656

Claims Filed By-
Kennecott Exploration Company
2640 West 1700 South
Salt Lake City, UT 84104

When recorded return to:
Kennecott Exploration Company – Land Dept.
2640 West 1700 South
Salt Lake City, UT 84104

ARIZONA NOTICE OF LOCATION
(LODE CLAIM)

NOTICE IS HEREBY GIVEN THAT KENNECOTT EXPLORATION COMPANY, whose mailing address is 2640 West 1700 South, Salt Lake City, Utah 84104 by its undersigned officer, makes this location of the SRH 008 Lode Mining Claim, in Greenlee County, Arizona.

The general course of the claim is from the North to South, and said claim is within the:

<u>Quarter</u>	<u>Section</u>	<u>Township</u>	<u>Range</u>
SW	4	6S	32E

Greenlee County, Arizona, G&SRM.

This claim is 1500 feet in length and 600 feet in width. This Notice of Location is posted on the centerline of the claim. The claim runs from the location monument on which this notice is posted 1480 feet in a northerly direction to the North endline, and 20 feet in a southerly direction to the South endline. The claim boundaries are marked by six monuments, one at each corner and one at the center of each endline. The location monument on which this notice is posted is situated within Section 4, T6S, R32E, Greenlee County, Arizona, G&SRM, and is approximately 11544 feet East and 37557 feet North from the SW corner of Section 7, T7S, R32E, Greenlee County, Arizona, G&SRM. Any overlaps onto pre-existing lode claims, private or State Land are acknowledged as pre-existing rights and that portion of said overlap is acknowledged as invalid.

The undersigned claims the ground as depicted on the map that is attached to a copy of this Notice of Location filed in the office of the Recorder, Greenlee County, Arizona.

The claim has been monumented in accordance with State and Federal law. Corner, end centers and location monuments are posts, 1-1/2" x 1-1/2" x 5' projecting at least 4' above the ground.

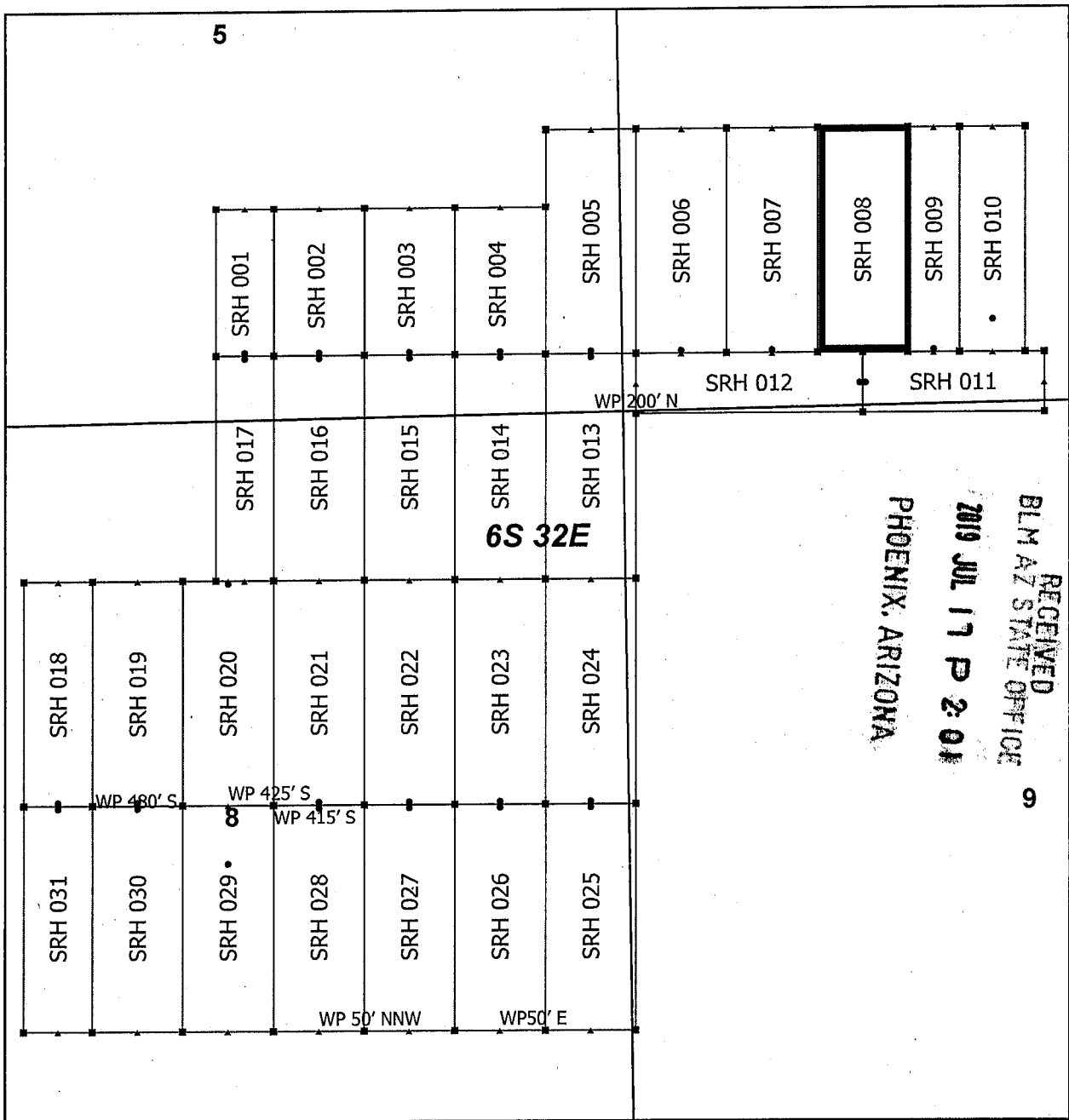
Located, dated and posted on the ground this 9th day of June, 2019.

KENNECOTT EXPLORATION COMPANY


By: Erik Best, its Operating Officer

RECEIVED
BLM AZ STATE OFFICE
2019 JUL 17 P 2:01
PHOENIX, ARIZONA

AMC456657



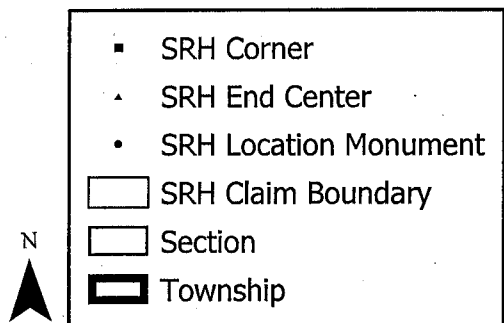
Steeple Rock Claim Block 1, Arizona

Steeple Rock - SRH Lode Mining Claims
 T6S and R32E G&SRM
 Greenlee County, Arizona
 Located May 23 - June 10, 2019

Monuments are 1-1/2" by 1-1/2" by 5' Wood Posts projecting at least four feet above the ground. Location Monuments are set 20' inside the Endline along the center of each claim, and are 1500' long X 600' wide unless otherwise depicted and as detailed in the attached Certificate of Location.

TIE POINT: The location monument is tied to the southwest corner of Section 7, Township 7S, Range 32E, G&SRM, Greenlee County, Arizona, its distance as shown on the attached Certificate of Location. Bearings and distance are grid north.

Any overlap onto pre-existing lode claims, or Private Land, is acknowledged as non-locatable, and any overlapping portion is acknowledged as invalid.



AMC456657

Claims Filed By-
 Kennecott Exploration Company
 2640 West 1700 South
 Salt Lake City, UT 84104

When recorded return to:
Kennecott Exploration Company – Land Dept.
2640 West 1700 South
Salt Lake City, UT 84104

ARIZONA NOTICE OF LOCATION
(LODE CLAIM)

NOTICE IS HEREBY GIVEN THAT KENNECOTT EXPLORATION COMPANY, whose mailing address is 2640 West 1700 South, Salt Lake City, Utah 84104 by its undersigned officer, makes this location of the SRH 009 Lode Mining Claim, in Greenlee County, Arizona.

The general course of the claim is from the North to South, and said claim is within the:

<u>Quarter</u>	<u>Section</u>	<u>Township</u>	<u>Range</u>
SW	4	6S	32E

Greenlee County, Arizona, G&SRM.

This claim is 1500 feet in length and 343 feet in width. This Notice of Location is posted on the centerline of the claim. The claim runs from the location monument on which this notice is posted 1480 feet in a northerly direction to the North endline, and 20 feet in a southerly direction to the South endline. The claim boundaries are marked by six monuments, one at each corner and one at the center of each endline. The location monument on which this notice is posted is situated within Section 4, T6S, R32E, Greenlee County, Arizona, G&SRM, and is approximately 12015 feet East and 37557 feet North from the SW corner of Section 7, T7S, R32E, Greenlee County, Arizona, G&SRM. Any overlaps onto pre-existing lode claims, private or State Land are acknowledged as pre-existing rights and that portion of said overlap is acknowledged as invalid.

The undersigned claims the ground as depicted on the map that is attached to a copy of this Notice of Location filed in the office of the Recorder, Greenlee County, Arizona.

The claim has been monumented in accordance with State and Federal law. Corner, end centers and location monuments are posts, 1-1/2" x 1-1/2" x 5' projecting at least 4' above the ground.

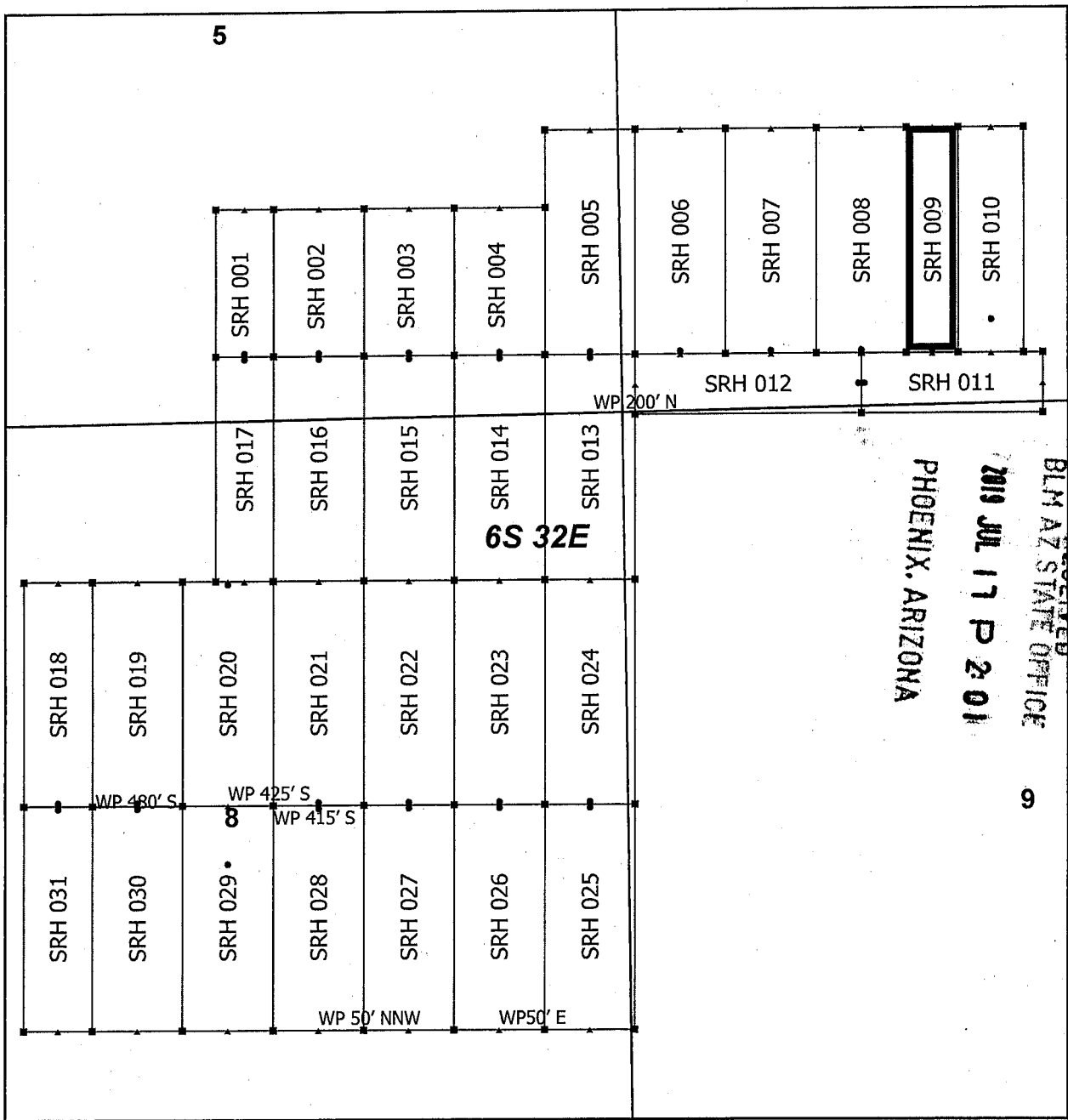
Located, dated and posted on the ground this 9th day of June, 2019.

KENNECOTT EXPLORATION COMPANY


By: Erik Best, its Operating Officer

RECEIVED
BLM AZ STATE OFFICE
2019 JUL 17 P 2:01
PHOENIX, ARIZONA

AMC456658



Steeple Rock Claim Block 1, Arizona

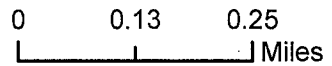
Steeple Rock - SRH Lode Mining Claims
 T6S and R32E G&SRM
 Greenlee County, Arizona
 Located May 23 - June 10, 2019

Monuments are 1-1/2" by 1-1/2" by 5' Wood Posts projecting at least four feet above the ground. Location Monuments are set 20' inside the Endline along the center of each claim, and are 1500' long X 600' wide unless otherwise depicted and as detailed in the attached Certificate of Location.

TIE POINT: The location monument is tied to the southwest corner of Section 7, Township 7S, Range 32E, G&SRM, Greenlee County, Arizona, its distance as shown on the attached Certificate of Location. Bearings and distance are grid north.

Any overlap onto pre-existing lode claims, or Private Land, is acknowledged as non-locatable, and any overlapping portion is acknowledged as invalid.

- SRH Corner
- ▲ SRH End Center
- SRH Location Monument
- ▭ SRH Claim Boundary
- ▭ Section
- ▭ Township



RECEIVED
 BLM AZ STATE OFFICE
 2019 JUL 17 P 2:01
 PHOENIX, ARIZONA

AMC456658

Claims Filed By-
 Kennecott Exploration Company
 2640 West 1700 South
 Salt Lake City, UT 84104

When recorded return to:
Kennecott Exploration Company – Land Dept.
2640 West 1700 South
Salt Lake City, UT 84104

ARIZONA NOTICE OF LOCATION
(LODE CLAIM)

NOTICE IS HEREBY GIVEN THAT KENNECOTT EXPLORATION COMPANY, whose mailing address is 2640 West 1700 South, Salt Lake City, Utah 84104 by its undersigned officer, makes this location of the SRH 010 Lode Mining Claim, in Greenlee County, Arizona.

The general course of the claim is from the North to South, and said claim is within the:

<u>Quarter</u>	<u>Section</u>	<u>Township</u>	<u>Range</u>
SW	4	6S	32E
SE	4	6S	32E

Greenlee County, Arizona, G&SRM.


This claim is 1343 feet in length and 431 feet in width. This Notice of Location is posted on the centerline of the claim. The claim runs from the location monument on which this notice is posted 1283 feet in a northerly direction to the North endline, and 60 feet in a southerly direction to the South endline. The claim boundaries are marked by six monuments, one at each corner and one at the center of each endline. The location monument on which this notice is posted is situated within Section 4, T6S, R32E, Greenlee County, Arizona, G&SRM, and is approximately 12402 feet East and 37754 feet North from the SW corner of Section 7, T7S, R32E, Greenlee County, Arizona, G&SRM. Any overlaps onto pre-existing lode claims, private or State Land are acknowledged as pre-existing rights and that portion of said overlap is acknowledged as invalid.

The undersigned claims the ground as depicted on the map that is attached to a copy of this Notice of Location filed in the office of the Recorder, Greenlee County, Arizona.

The claim has been monumented in accordance with State and Federal law. Corner, end centers and location monuments are posts, 1-1/2" x 1-1/2" x 5' projecting at least 4' above the ground.

Located, dated and posted on the ground this 9th day of June, 2019.

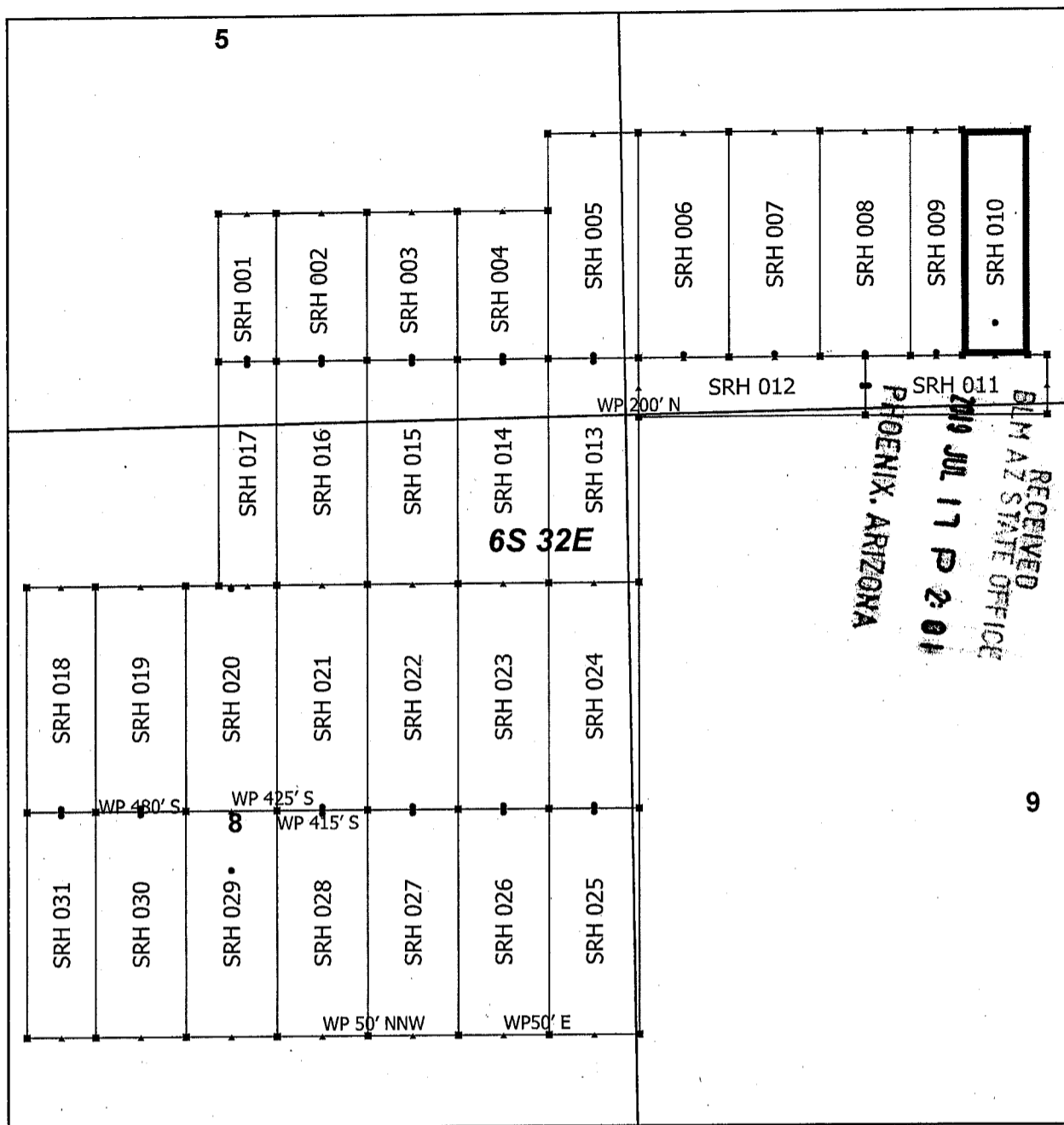
KENNECOTT EXPLORATION COMPANY



By: Erik Best, its Operating Officer

RECEIVED
BLM AZ STATE OFFICE
2019 JUL 17 P 2:01
PHOENIX, ARIZONA

AMC456659



Steeple Rock Claim Block 1, Arizona


Steeple Rock - SRH Lode Mining Claims
 T6S and R32E G&SRM
 Greenlee County, Arizona
 Located May 23 - June 10, 2019

Monuments are 1-1/2" by 1-1/2" by 5' Wood Posts projecting at least four feet above the ground. Location Monuments are set 20' inside the Endline along the center of each claim, and are 1500' long X 600' wide unless otherwise depicted and as detailed in the attached Certificate of Location.

TIE POINT: The location monument is tied to the southwest corner of Section 7, Township 7S, Range 32E, G&SRM, Greenlee County, Arizona, its distance as shown on the attached Certificate of Location. Bearings and distance are grid north.

Any overlap onto pre-existing lode claims, or Private Land, is acknowledged as non-locatable, and any overlapping portion is acknowledged as invalid.

▪	SRH Corner
▲	SRH End Center
•	SRH Location Monument
▭	SRH Claim Boundary
▭	Section
▭	Township



RECEIVED
 BLM AZ STATE OFFICE
 2019 JUL 17 P 2:01
 PHOENIX, ARIZONA

AMC456659

Claims Filed By-
 Kennecott Exploration Company
 2640 West 1700 South
 Salt Lake City, UT 84104

When recorded return to:
Kennecott Exploration Company – Land Dept.
2640 West 1700 South
Salt Lake City, UT 84104

ARIZONA NOTICE OF LOCATION
(LODE CLAIM)

NOTICE IS HEREBY GIVEN THAT KENNECOTT EXPLORATION COMPANY, whose mailing address is 2640 West 1700 South, Salt Lake City, Utah 84104 by its undersigned officer, makes this location of the SRH 011 Lode Mining Claim, in Greenlee County, Arizona.

The general course of the claim is from the East to West, and said claim is within the:

<u>Quarter</u>	<u>Section</u>	<u>Township</u>	<u>Range</u>
SW	4	6S	32E
SE	4	6S	32E
NE	9	6S	32E
NW	9	6S	32E

Greenlee County, Arizona, G&SRM.


This claim is 1200 feet in length and 399 feet in width. This Notice of Location is posted on the centerline of the claim. The claim runs from the location monument on which this notice is posted 1180 feet in an easterly direction to the East endline, and 20 feet in a westerly direction to the West endline. The claim boundaries are marked by six monuments, one at each corner and one at the center of each endline. The location monument on which this notice is posted is situated within Section 4, T6S, R32E, Greenlee County, Arizona, G&SRM, and is approximately 11564 feet East and 37337 feet North from the SW corner of Section 7, T7S, R32E, Greenlee County, Arizona, G&SRM. Any overlaps onto pre-existing lode claims, private or State Land are acknowledged as pre-existing rights and that portion of said overlap is acknowledged as invalid.

The undersigned claims the ground as depicted on the map that is attached to a copy of this Notice of Location filed in the office of the Recorder, Greenlee County, Arizona.

The claim has been monumented in accordance with State and Federal law. Corner, end centers and location monuments are posts, 1-1/2" x 1-1/2" x 5' projecting at least 4' above the ground.

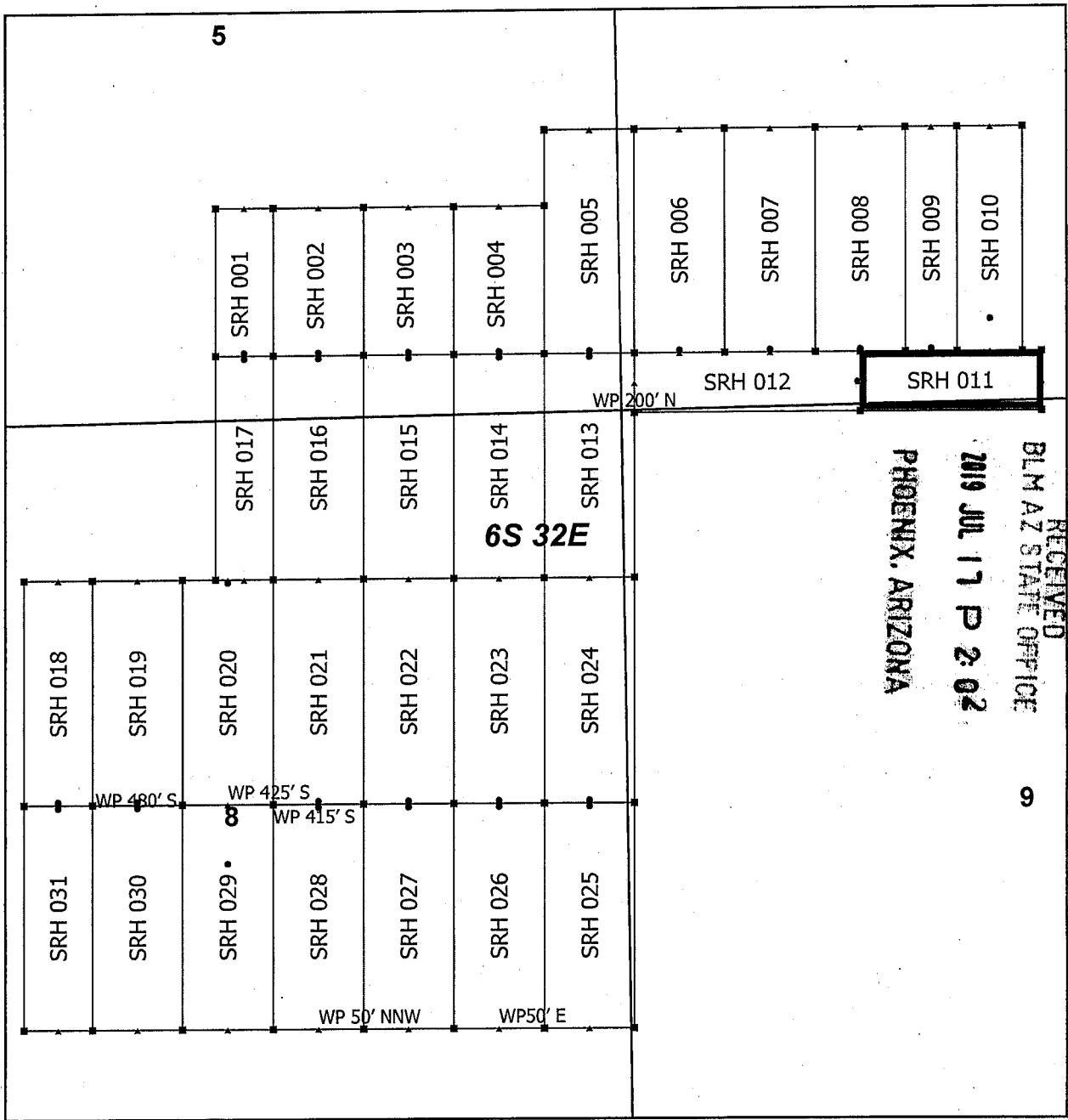
Located, dated and posted on the ground this 9th day of June, 2019.

KENNECOTT EXPLORATION COMPANY


By: Erik Best, its Operating Officer

RECEIVED
BLM AZ STATE OFFICE
2019 JUL 17 P 2:02
PHOENIX, ARIZONA

AMC456660



Steeple Rock Claim Block 1, Arizona


Steeple Rock - SRH Lode Mining Claims
 T6S and R32E G&SRM
 Greenlee County, Arizona
 Located May 23 - June 10, 2019

Monuments are 1-1/2" by 1-1/2" by 5' Wood Posts projecting at least four feet above the ground. Location Monuments are set 20' inside the Endline along the center of each claim, and are 1500' long X 600' wide unless otherwise depicted and as detailed in the attached Certificate of Location.

TIE POINT: The location monument is tied to the southwest corner of Section 7, Township 7S, Range 32E, G&SRM, Greenlee County, Arizona, its distance as shown on the attached Certificate of Location. Bearings and distance are grid north.

Any overlap onto pre-existing lode claims, or Private Land, is acknowledged as non-locatable, and any overlapping portion is acknowledged as invalid.

▪	SRH Corner
▲	SRH End Center
•	SRH Location Monument
□	SRH Claim Boundary
□	Section
▭	Township



AMC456660

Claims Filed By-
 Kennecott Exploration Company
 2640 West 1700 South
 Salt Lake City, UT 84104

When recorded return to:
Kennecott Exploration Company – Land Dept.
2640 West 1700 South
Salt Lake City, UT 84104

ARIZONA NOTICE OF LOCATION
(LODE CLAIM)

NOTICE IS HEREBY GIVEN THAT KENNECOTT EXPLORATION COMPANY, whose mailing address is 2640 West 1700 South, Salt Lake City, Utah 84104 by its undersigned officer, makes this location of the SRH 012 Lode Mining Claim, in Greenlee County, Arizona.

The general course of the claim is from the East to West, and said claim is within the:

<u>Quarter</u>	<u>Section</u>	<u>Township</u>	<u>Range</u>
SW	4	6S	32E
NW	9	6S	32E

Greenlee County, Arizona, G&SRM.

This claim is 1500 feet in length and 399 feet in width. This Notice of Location is posted on the centerline of the claim. The claim runs from the location monument on which this notice is posted 20 feet in an easterly direction to the East endline, and 1480 feet in a westerly direction to the West endline. The claim boundaries are marked by six monuments, one at each corner and one at the center of each endline. The location monument on which this notice is posted is situated within Section 4, T6S, R32E, Greenlee County, Arizona, G&SRM, and is approximately 11524 feet East and 37337 feet North from the SW corner of Section 7, T7S, R32E, Greenlee County, Arizona, G&SRM. WP SW COR SRH 012 IS 200' N. Any overlaps onto pre-existing lode claims, private or State Land are acknowledged as pre-existing rights and that portion of said overlap is acknowledged as invalid.

The undersigned claims the ground as depicted on the map that is attached to a copy of this Notice of Location filed in the office of the Recorder, Greenlee County, Arizona.

The claim has been monumented in accordance with State and Federal law. Corner, end centers and location monuments are posts, 1-1/2" x 1-1/2" x 5' projecting at least 4' above the ground.

Located, dated and posted on the ground this 9th day of June, 2019.

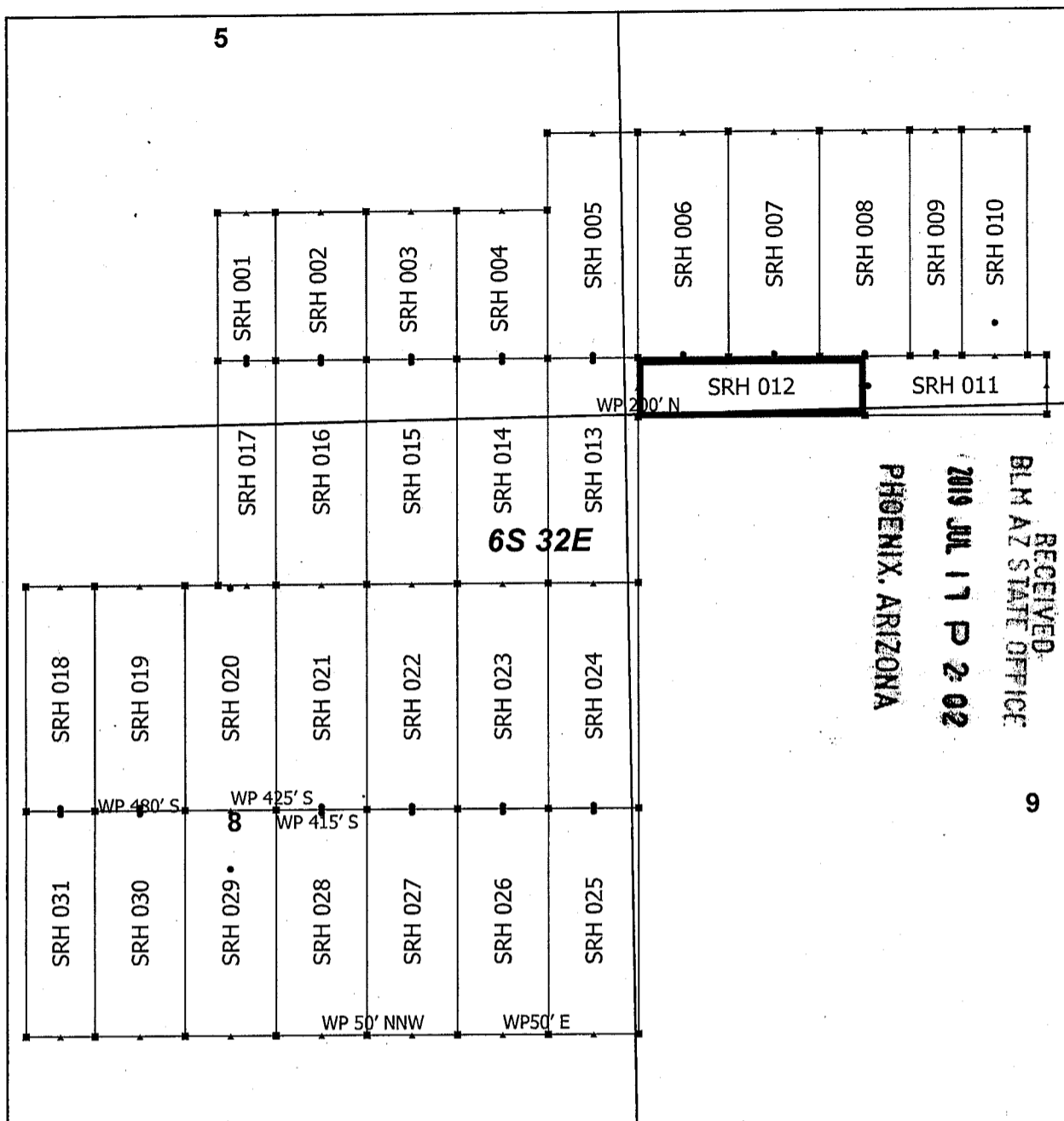
KENNECOTT EXPLORATION COMPANY



By: Erik Best, its Operating Officer

RECEIVED
BLM AZ STATE OFFICE
2019 JUL 17 P 2:02
PHOENIX, ARIZONA

AMC456661



Steeple Rock Claim Block 1, Arizona


Steeple Rock - SRH Lode Mining Claims
 T6S and R32E G&SRM
 Greenlee County, Arizona
 Located May 23 - June 10, 2019

Monuments are 1-1/2" by 1-1/2" by 5' Wood Posts projecting at least four feet above the ground. Location Monuments are set 20' inside the Endline along the center of each claim, and are 1500' long X 600' wide unless otherwise depicted and as detailed in the attached Certificate of Location.

TIE POINT: The location monument is tied to the southwest corner of Section 7, Township 7S, Range 32E, G&SRM, Greenlee County, Arizona, its distance as shown on the attached Certificate of Location. Bearings and distance are grid north.

Any overlap onto pre-existing lode claims, or Private Land, is acknowledged as non-locatable, and any overlapping portion is acknowledged as invalid.

■ SRH Corner
 • SRH End Center
 • SRH Location Monument
 □ SRH Claim Boundary
 □ Section
 □ Township



AMC456661

Claims Filed By-
 Kennecott Exploration Company
 2640 West 1700 South
 Salt Lake City, UT 84104

When recorded return to:
Kennecott Exploration Company – Land Dept.
2640 West 1700 South
Salt Lake City, UT 84104

ARIZONA NOTICE OF LOCATION
(LODE CLAIM)

NOTICE IS HEREBY GIVEN THAT KENNECOTT EXPLORATION COMPANY, whose mailing address is 2640 West 1700 South, Salt Lake City, Utah 84104 by its undersigned officer, makes this location of the SRH 013 Lode Mining Claim, in Greenlee County, Arizona.

The general course of the claim is from the North to South, and said claim is within the:

<u>Quarter</u>	<u>Section</u>	<u>Township</u>	<u>Range</u>
SE	5	6S	32E
SW	4	6S	32E
NE	8	6S	32E
NW	9	6S	32E

Greenlee County, Arizona, G&SRM.


This claim is 1500 feet in length and 600 feet in width. This Notice of Location is posted on the centerline of the claim. The claim runs from the location monument on which this notice is posted 20 feet in a northerly direction to the North endline, and 1480 feet in a southerly direction to the South endline. The claim boundaries are marked by six monuments, one at each corner and one at the center of each endline. The location monument on which this notice is posted is situated within Section 5, T6S, R32E, Greenlee County, Arizona, G&SRM, and is approximately 9744 feet East and 37517 feet North from the SW corner of Section 7, T7S, R32E, Greenlee County, Arizona, G&SRM. Any overlaps onto pre-existing lode claims, private or State Land are acknowledged as pre-existing rights and that portion of said overlap is acknowledged as invalid.

The undersigned claims the ground as depicted on the map that is attached to a copy of this Notice of Location filed in the office of the Recorder, Greenlee County, Arizona.

The claim has been monumented in accordance with State and Federal law. Corner, end centers and location monuments are posts, 1-1/2" x 1-1/2" x 5' projecting at least 4' above the ground.

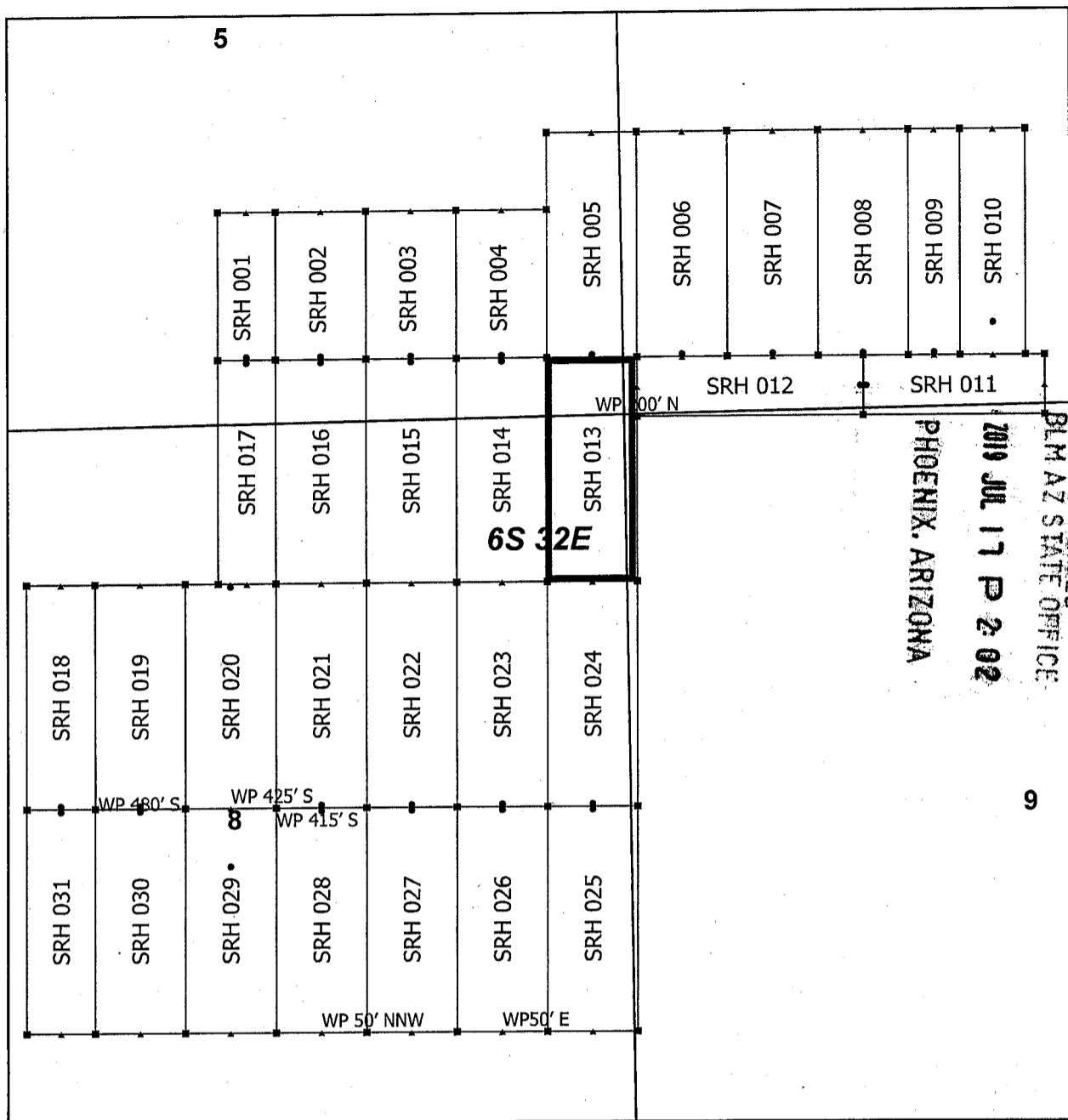
Located, dated and posted on the ground this 8th day of June, 2019.

KENNECOTT EXPLORATION COMPANY


By: Erik Best, its Operating Officer

RECEIVED
BLM AZ STATE OFFICE
2019 JUL 17 P 2:02
PHOENIX, ARIZONA

AMC456662




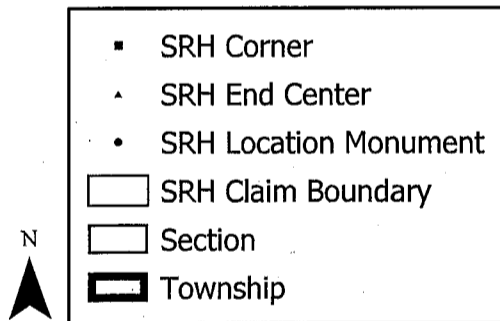
Steeple Rock Claim Block 1, Arizona

Steeple Rock - SRH Lode Mining Claims
 T6S and R32E G&SRM
 Greenlee County, Arizona
 Located May 23 - June 10, 2019

Monuments are 1-1/2" by 1-1/2" by 5' Wood Posts projecting at least four feet above the ground. Location Monuments are set 20' inside the Endline along the center of each claim, and are 1500' long X 600' wide unless otherwise depicted and as detailed in the attached Certificate of Location.

TIE POINT: The location monument is tied to the southwest corner of Section 7, Township 7S, Range 32E, G&SRM, Greenlee County, Arizona, its distance as shown on the attached Certificate of Location. Bearings and distance are grid north.

Any overlap onto pre-existing lode claims, or Private Land, is acknowledged as non-locatable, and any overlapping portion is acknowledged as invalid.



AMC456662

Claims Filed By-
 Kennecott Exploration Company
 2640 West 1700 South
 Salt Lake City, UT 84104

When recorded return to:
Kennecott Exploration Company – Land Dept.
2640 West 1700 South
Salt Lake City, UT 84104

ARIZONA NOTICE OF LOCATION
(LODE CLAIM)

NOTICE IS HEREBY GIVEN THAT KENNECOTT EXPLORATION COMPANY, whose mailing address is 2640 West 1700 South, Salt Lake City, Utah 84104 by its undersigned officer, makes this location of the SRH 014 Lode Mining Claim, in Greenlee County, Arizona.

The general course of the claim is from the North to South, and said claim is within the:

<u>Quarter</u>	<u>Section</u>	<u>Township</u>	<u>Range</u>
SE	5	6S	32E
NE	8	6S	32E

Greenlee County, Arizona, G&SRM.

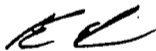
This claim is 1500 feet in length and 600 feet in width. This Notice of Location is posted on the centerline of the claim. The claim runs from the location monument on which this notice is posted 20 feet in a northerly direction to the North endline, and 1480 feet in a southerly direction to the South endline. The claim boundaries are marked by six monuments, one at each corner and one at the center of each endline. The location monument on which this notice is posted is situated within Section 5, T6S, R32E, Greenlee County, Arizona, G&SRM, and is approximately 9144 feet East and 37517 feet North from the SW corner of Section 7, T7S, R32E, Greenlee County, Arizona, G&SRM. Any overlaps onto pre-existing lode claims, private or State Land are acknowledged as pre-existing rights and that portion of said overlap is acknowledged as invalid.

The undersigned claims the ground as depicted on the map that is attached to a copy of this Notice of Location filed in the office of the Recorder, Greenlee County, Arizona.

The claim has been monumented in accordance with State and Federal law. Corner, end centers and location monuments are posts, 1-1/2" x 1-1/2" x 5' projecting at least 4' above the ground.

Located, dated and posted on the ground this 8th day of June, 2019.

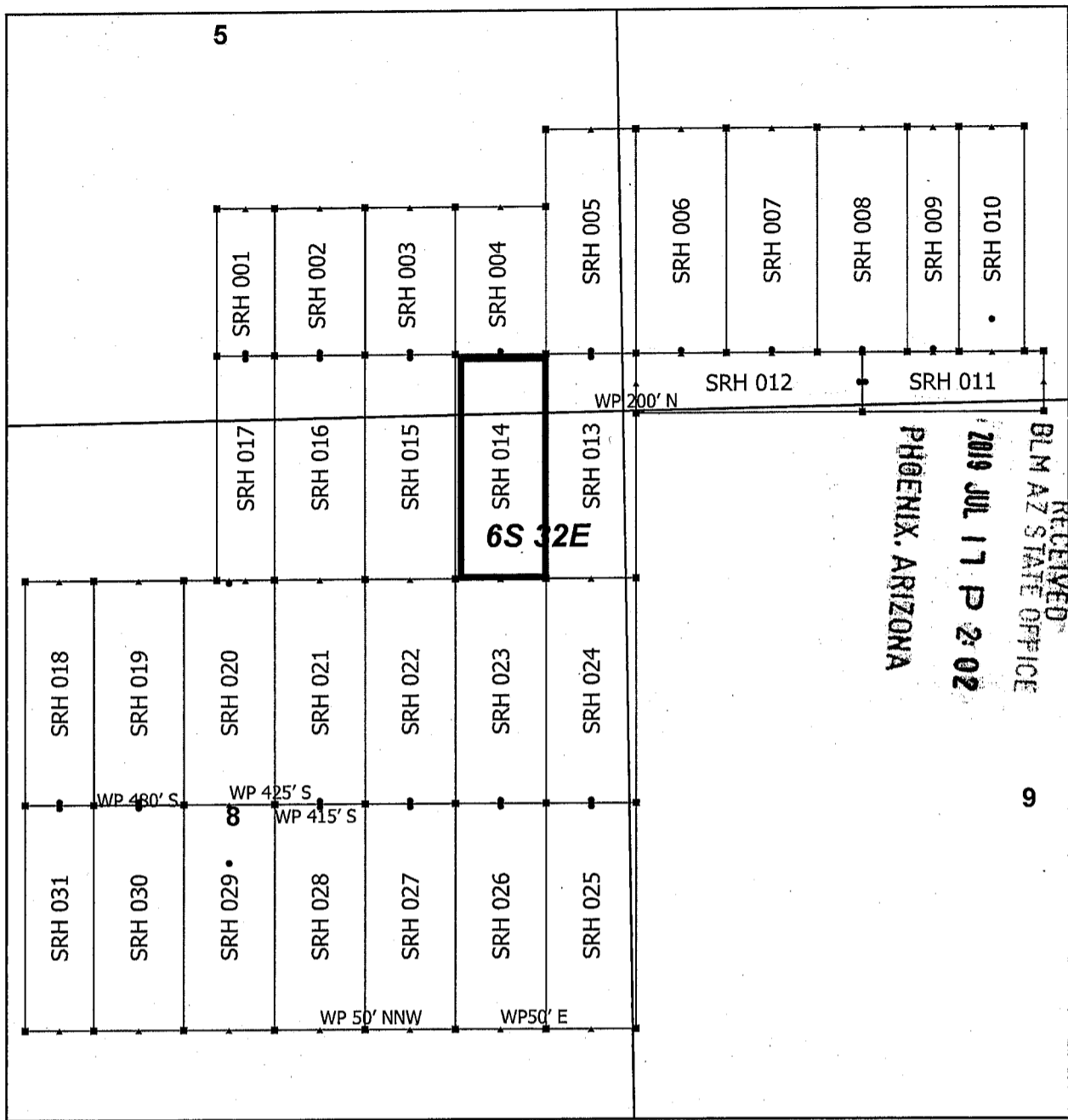
KENNECOTT EXPLORATION COMPANY



By: Erik Best, its Operating Officer

RECEIVED
BLM AZ STATE OFFICE
2019 JUL 17 P 2:02
PHOENIX, ARIZONA

AMC456663



Steeple Rock Claim Block 1, Arizona

Steeple Rock - SRH Lode Mining Claims
 T6S and R32E G&SRM
 Greenlee County, Arizona
 Located May 23 - June 10, 2019


Monuments are 1-1/2" by 1-1/2" by 5' Wood Posts projecting at least four feet above the ground. Location Monuments are set 20' inside the Endline along the center of each claim, and are 1500' long X 600' wide unless otherwise depicted and as detailed in the attached Certificate of Location.

TIE POINT: The location monument is tied to the southwest corner of Section 7, Township 7S, Range 32E, G&SRM, Greenlee County, Arizona, its distance as shown on the attached Certificate of Location. Bearings and distance are grid north.

Any overlap onto pre-existing lode claims, or Private Land, is acknowledged as non-locatable, and any overlapping portion is acknowledged as invalid.

N

- SRH Corner
- △ SRH End Center
- SRH Location Monument
- ▭ SRH Claim Boundary
- ▭ Section
- ▭ Township



RECEIVED
 BLM AZ STATE OFFICE
 2019 JUL 17 P 2:02
 PHOENIX, ARIZONA

AMC456663

Claims Filed By-
 Kennecott Exploration Company
 2640 West 1700 South
 Salt Lake City, UT 84104

When recorded return to:
Kennecott Exploration Company – Land Dept.
2640 West 1700 South
Salt Lake City, UT 84104

ARIZONA NOTICE OF LOCATION
(LODE CLAIM)

NOTICE IS HEREBY GIVEN THAT KENNECOTT EXPLORATION COMPANY, whose mailing address is 2640 West 1700 South, Salt Lake City, Utah 84104 by its undersigned officer, makes this location of the SRH 015 Lode Mining Claim, in Greenlee County, Arizona.

The general course of the claim is from the North to South, and said claim is within the:

<u>Quarter</u>	<u>Section</u>	<u>Township</u>	<u>Range</u>
SE	5	6S	32E
NE	8	6S	32E

Greenlee County, Arizona, G&SRM.


This claim is 1500 feet in length and 600 feet in width. This Notice of Location is posted on the centerline of the claim. The claim runs from the location monument on which this notice is posted 20 feet in a northerly direction to the North endline, and 1480 feet in a southerly direction to the South endline. The claim boundaries are marked by six monuments, one at each corner and one at the center of each endline. The location monument on which this notice is posted is situated within Section 5, T6S, R32E, Greenlee County, Arizona, G&SRM, and is approximately 8544 feet East and 37517 feet North from the SW corner of Section 7, T7S, R32E, Greenlee County, Arizona, G&SRM. Any overlaps onto pre-existing lode claims, private or State Land are acknowledged as pre-existing rights and that portion of said overlap is acknowledged as invalid.

The undersigned claims the ground as depicted on the map that is attached to a copy of this Notice of Location filed in the office of the Recorder, Greenlee County, Arizona.

The claim has been monumented in accordance with State and Federal law. Corner, end centers and location monuments are posts, 1-1/2" x 1-1/2" x 5' projecting at least 4' above the ground.

Located, dated and posted on the ground this 8th day of June, 2019.

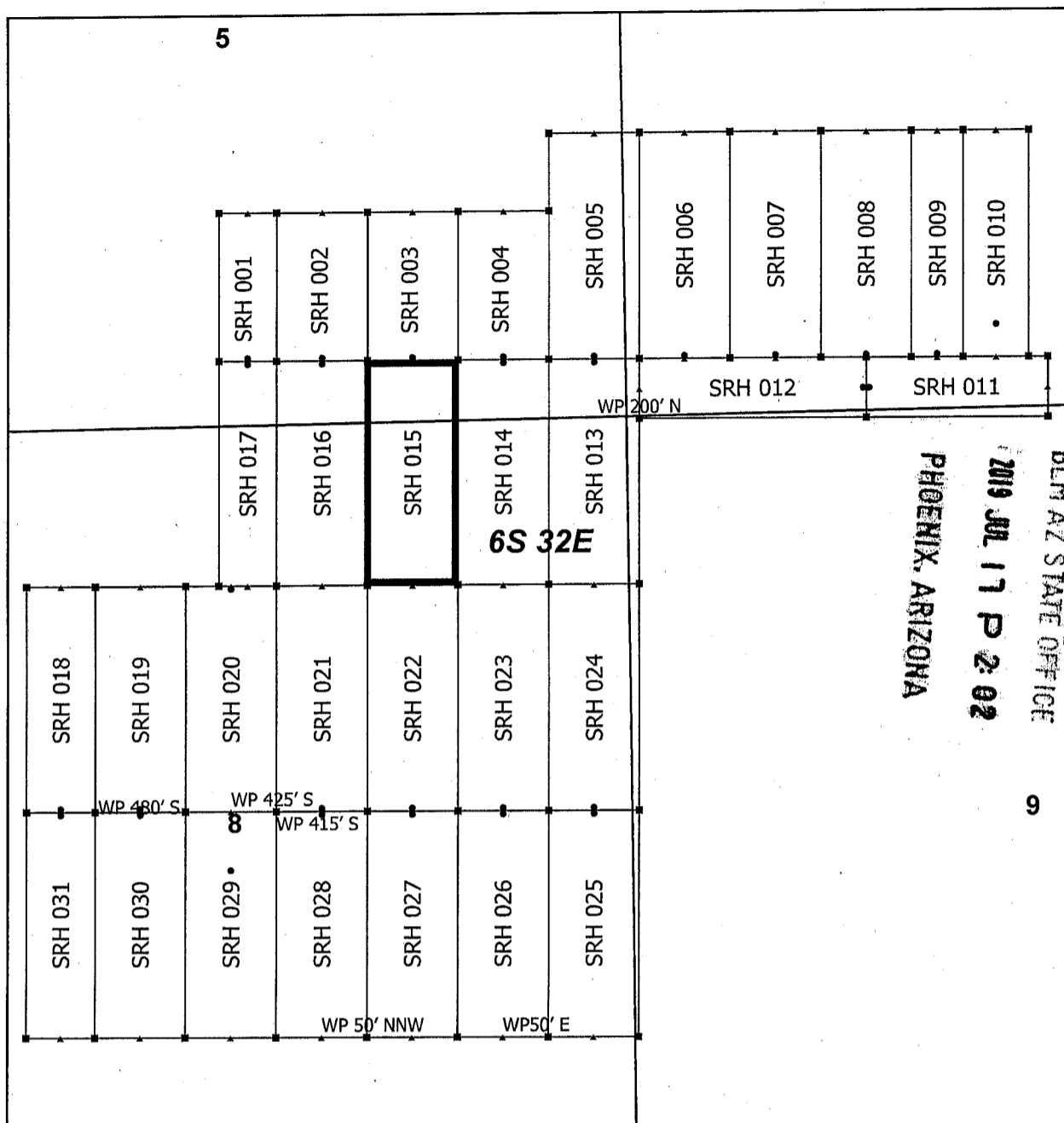
KENNECOTT EXPLORATION COMPANY



By: Erik Best, its Operating Officer

RECEIVED
BLM AZ STATE OFFICE
2019 JUL 17 P 2:02
PHOENIX, ARIZONA

AMC456664



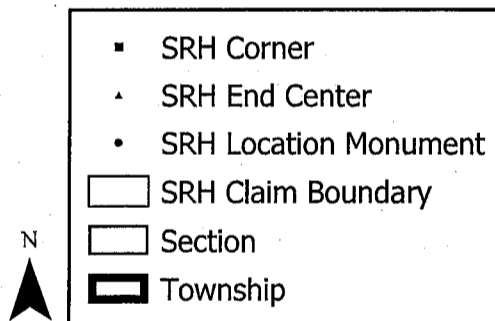
Steeple Rock Claim Block 1, Arizona

Steeple Rock - SRH Lode Mining Claims
 T6S and R32E G&SRM
 Greenlee County, Arizona
 Located May 23 - June 10, 2019

Monuments are 1-1/2" by 1-1/2" by 5' Wood Posts projecting at least four feet above the ground. Location Monuments are set 20' inside the Endline along the center of each claim, and are 1500' long X 600' wide unless otherwise depicted and as detailed in the attached Certificate of Location.

TIE POINT: The location monument is tied to the southwest corner of Section 7, Township 7S, Range 32E, G&SRM, Greenlee County, Arizona, its distance as shown on the attached Certificate of Location. Bearings and distance are grid north.

Any overlap onto pre-existing lode claims, or Private Land, is acknowledged as non-locatable, and any overlapping portion is acknowledged as invalid.



Claims Filed By-
 Kennecott Exploration Company
 2640 West 1700 South
 Salt Lake City, UT 84104

AMC456664

When recorded return to:
Kennecott Exploration Company – Land Dept.
2640 West 1700 South
Salt Lake City, UT 84104

ARIZONA NOTICE OF LOCATION
(LODE CLAIM)

NOTICE IS HEREBY GIVEN THAT KENNECOTT EXPLORATION COMPANY, whose mailing address is 2640 West 1700 South, Salt Lake City, Utah 84104 by its undersigned officer, makes this location of the SRH 016 Lode Mining Claim, in Greenlee County, Arizona.

The general course of the claim is from the North to South, and said claim is within the:

<u>Quarter</u>	<u>Section</u>	<u>Township</u>	<u>Range</u>
SE	5	6S	32E
NE	8	6S	32E

Greenlee County, Arizona, G&SRM.

This claim is 1500 feet in length and 600 feet in width. This Notice of Location is posted on the centerline of the claim. The claim runs from the location monument on which this notice is posted 20 feet in a northerly direction to the North endline, and 1480 feet in a southerly direction to the South endline. The claim boundaries are marked by six monuments, one at each corner and one at the center of each endline. The location monument on which this notice is posted is situated within Section 5, T6S, R32E, Greenlee County, Arizona, G&SRM, and is approximately 7944 feet East and 37517 feet North from the SW corner of Section 7, T7S, R32E, Greenlee County, Arizona, G&SRM. Any overlaps onto pre-existing lode claims, private or State Land are acknowledged as pre-existing rights and that portion of said overlap is acknowledged as invalid.

The undersigned claims the ground as depicted on the map that is attached to a copy of this Notice of Location filed in the office of the Recorder, Greenlee County, Arizona.

The claim has been monumented in accordance with State and Federal law. Corner, end centers and location monuments are posts, 1-1/2" x 1-1/2" x 5' projecting at least 4' above the ground.

Located, dated and posted on the ground this 8th day of June, 2019.

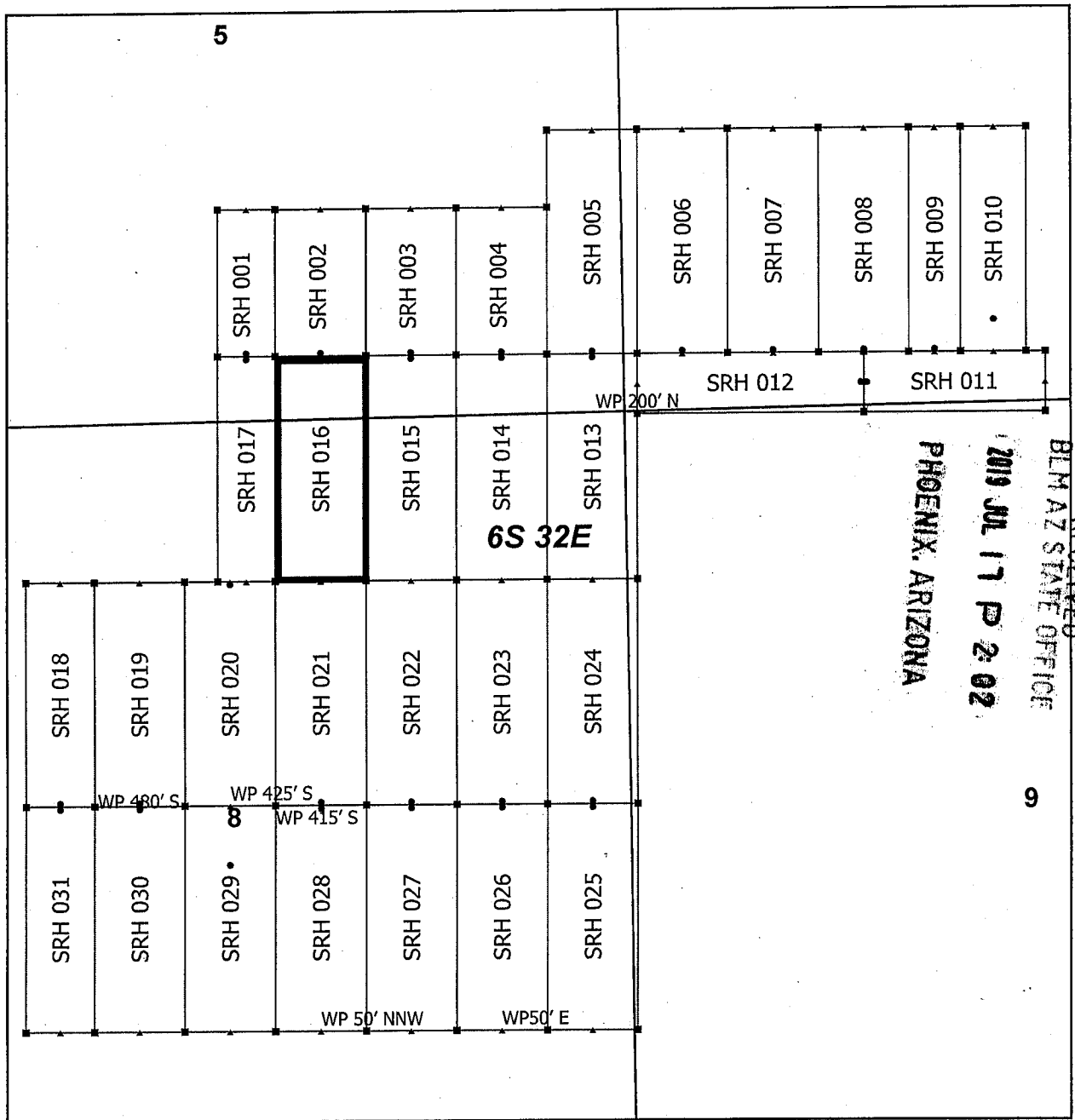
KENNECOTT EXPLORATION COMPANY



By: Erik Best, its Operating Officer

RECEIVED
BLM AZ STATE OFFICE
2019 JUL 17 P 2:02
PHOENIX, ARIZONA

AMC456665



Steeple Rock Claim Block 1, Arizona

Steeple Rock - SRH Lode Mining Claims
 T6S and R32E G&SRM
 Greenlee County, Arizona
 Located May 23 - June 10, 2019

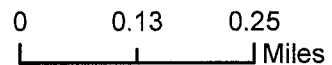
Monuments are 1-1/2" by 1-1/2" by 5' Wood Posts projecting at least four feet above the ground. Location Monuments are set 20' inside the Endline along the center of each claim, and are 1500' long X 600' wide unless otherwise depicted and as detailed in the attached Certificate of Location.

TIE POINT: The location monument is tied to the southwest corner of Section 7, Township 7S, Range 32E, G&SRM, Greenlee County, Arizona, its distance as shown on the attached Certificate of Location. Bearings and distance are grid north.

Any overlap onto pre-existing lode claims, or Private Land, is acknowledged as non-locatable, and any overlapping portion is acknowledged as invalid.

N

- SRH Corner
- ▲ SRH End Center
- SRH Location Monument
- ▭ SRH Claim Boundary
- ▭ Section
- ▭ Township



ANCL456665

Claims Filed By-
 Kennecott Exploration Company
 2640 West 1700 South
 Salt Lake City, UT 84104

When recorded return to:
Kennecott Exploration Company – Land Dept.
2640 West 1700 South
Salt Lake City, UT 84104

ARIZONA NOTICE OF LOCATION
(LODE CLAIM)

NOTICE IS HEREBY GIVEN THAT KENNECOTT EXPLORATION COMPANY, whose mailing address is 2640 West 1700 South, Salt Lake City, Utah 84104 by its undersigned officer, makes this location of the SRH 017 Lode Mining Claim, in Greenlee County, Arizona.

The general course of the claim is from the North to South, and said claim is within the:

<u>Quarter</u>	<u>Section</u>	<u>Township</u>	<u>Range</u>
SE	5	6S	32E
SW	5	6S	32E
NE	8	6S	32E
NW	8	6S	32E

Greenlee County, Arizona, G&SRM.

This claim is 1500 feet in length and 382 feet in width. This Notice of Location is posted on the centerline of the claim. The claim runs from the location monument on which this notice is posted 20 feet in a northerly direction to the North endline, and 1480 feet in a southerly direction to the South endline. The claim boundaries are marked by six monuments, one at each corner and one at the center of each endline. The location monument on which this notice is posted is situated within Section 5, T6S, R32E, Greenlee County, Arizona, G&SRM, and is approximately 7453 feet East and 37517 feet North from the SW corner of Section 7, T7S, R32E, Greenlee County, Arizona, G&SRM. Any overlaps onto pre-existing lode claims, private or State Land are acknowledged as pre-existing rights and that portion of said overlap is acknowledged as invalid.

The undersigned claims the ground as depicted on the map that is attached to a copy of this Notice of Location filed in the office of the Recorder, Greenlee County, Arizona.

The claim has been monumented in accordance with State and Federal law. Corner, end centers and location monuments are posts, 1-1/2" x 1-1/2" x 5' projecting at least 4' above the ground.

Located, dated and posted on the ground this 8th day of June, 2019.

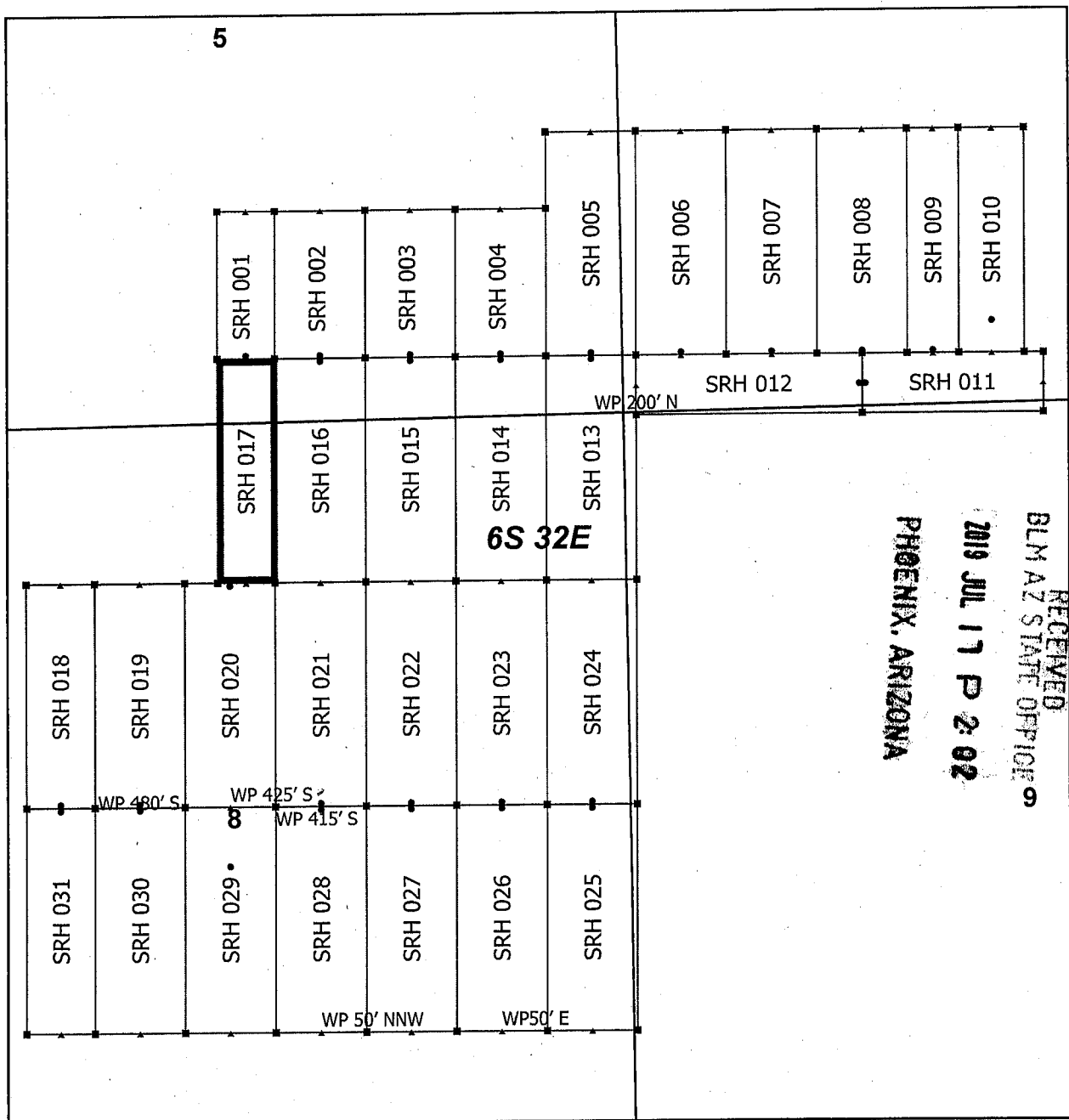
KENNECOTT EXPLORATION COMPANY



By: Erik Best, its Operating Officer

RECEIVED
BLM AZ STATE OFFICE
2019 JUL 17 P 2:02
PHOENIX, ARIZONA

AMC456666




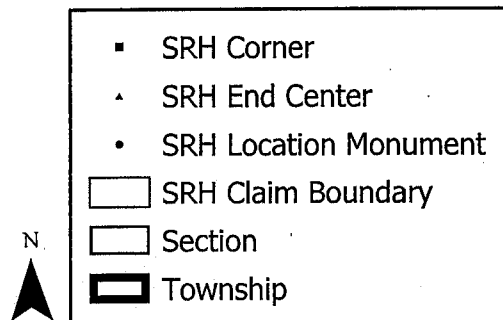
Steeple Rock Claim Block 1, Arizona

Steeple Rock - SRH Lode Mining Claims
 T6S and R32E G&SRM
 Greenlee County, Arizona
 Located May 23 - June 10, 2019

Monuments are 1-1/2" by 1-1/2" by 5' Wood Posts projecting at least four feet above the ground. Location Monuments are set 20' inside the Endline along the center of each claim, and are 1500' long X 600' wide unless otherwise depicted and as detailed in the attached Certificate of Location.

TIE POINT: The location monument is tied to the southwest corner of Section 7, Township 7S, Range 32E, G&SRM, Greenlee County, Arizona, its distance as shown on the attached Certificate of Location. Bearings and distance are grid north.

Any overlap onto pre-existing lode claims, or Private Land, is acknowledged as non-locatable, and any overlapping portion is acknowledged as invalid.



RECEIVED
 BLM AZ STATE OFFICE
 2019 JUL 17 P 2:02
 PHOENIX, ARIZONA

AMC456666

Claims Filed By-
 Kennecott Exploration Company
 2640 West 1700 South
 Salt Lake City, UT 84104

When recorded return to:
Kennecott Exploration Company – Land Dept.
2640 West 1700 South
Salt Lake City, UT 84104

ARIZONA NOTICE OF LOCATION
(LODE CLAIM)

NOTICE IS HEREBY GIVEN THAT KENNECOTT EXPLORATION COMPANY, whose mailing address is 2640 West 1700 South, Salt Lake City, Utah 84104 by its undersigned officer, makes this location of the SRH 018 Lode Mining Claim, in Greenlee County, Arizona.

The general course of the claim is from the North to South, and said claim is within the:

<u>Quarter</u>	<u>Section</u>	<u>Township</u>	<u>Range</u>
NW	8	6S	32E

Greenlee County, Arizona, G&SRM.


This claim is 1500 feet in length and 453 feet in width. This Notice of Location is posted on the centerline of the claim. The claim runs from the location monument on which this notice is posted 1480 feet in a northerly direction to the North endline, and 20 feet in a southerly direction to the South endline. The claim boundaries are marked by six monuments, one at each corner and one at the center of each endline. The location monument on which this notice is posted is situated within Section 8, T6S, R32E, Greenlee County, Arizona, G&SRM, and is approximately 6218 feet East and 34557 feet North from the SW corner of Section 7, T7S, R32E, Greenlee County, Arizona, G&SRM. Any overlaps onto pre-existing lode claims, private or State Land are acknowledged as pre-existing rights and that portion of said overlap is acknowledged as invalid.

The undersigned claims the ground as depicted on the map that is attached to a copy of this Notice of Location filed in the office of the Recorder, Greenlee County, Arizona.

The claim has been monumented in accordance with State and Federal law. Corner, end centers and location monuments are posts, 1-1/2" x 1-1/2" x 5' projecting at least 4' above the ground.

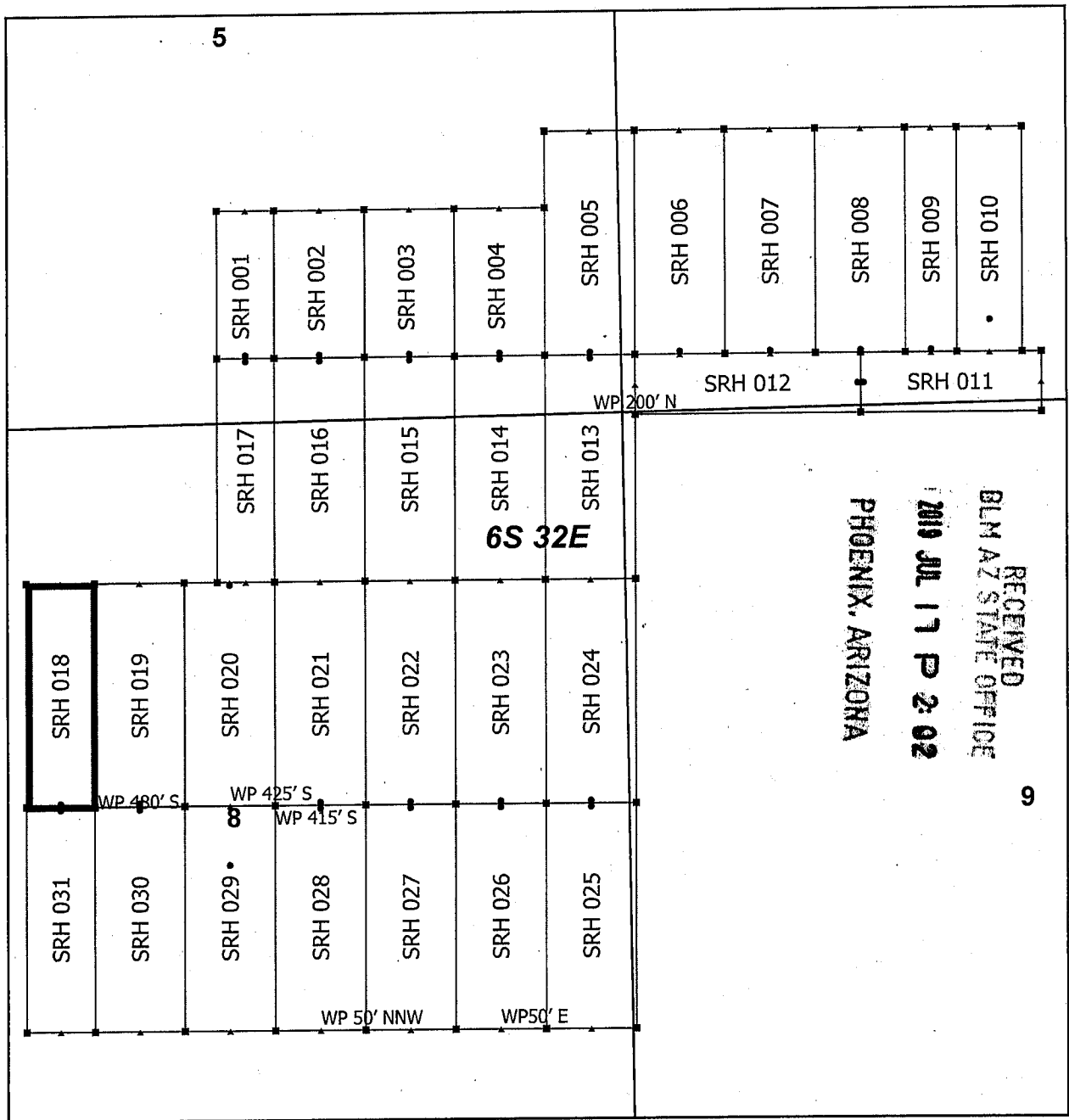
Located, dated and posted on the ground this 10th day of June, 2019.

KENNECOTT EXPLORATION COMPANY


By: Erik Best, its Operating Officer

RECEIVED
BLM AZ STATE OFFICE
2019 JUL 17 P 2:02
PHOENIX, ARIZONA

AMC456667



Steeple Rock Claim Block 1, Arizona


Steeple Rock - SRH Lode Mining Claims
 T6S and R32E G&SRM
 Greenlee County, Arizona
 Located May 23 - June 10, 2019

Monuments are 1-1/2" by 1-1/2" by 5' Wood Posts projecting at least four feet above the ground. Location Monuments are set 20' inside the Endline along the center of each claim, and are 1500' long X 600' wide unless otherwise depicted and as detailed in the attached Certificate of Location.

TIE POINT: The location monument is tied to the southwest corner of Section 7, Township 7S, Range 32E, G&SRM, Greenlee County, Arizona, its distance as shown on the attached Certificate of Location. Bearings and distance are grid north.

Any overlap onto pre-existing lode claims, or Private Land, is acknowledged as non-locatable, and any overlapping portion is acknowledged as invalid.

▪	SRH Corner
•	SRH End Center
•	SRH Location Monument
□	SRH Claim Boundary
□	Section
□	Township



AMC456667

Claims Filed By-
 Kennecott Exploration Company
 2640 West 1700 South
 Salt Lake City, UT 84104

When recorded return to:
Kennecott Exploration Company – Land Dept.
2640 West 1700 South
Salt Lake City, UT 84104

ARIZONA NOTICE OF LOCATION
(LODE CLAIM)

NOTICE IS HEREBY GIVEN THAT KENNECOTT EXPLORATION COMPANY, whose mailing address is 2640 West 1700 South, Salt Lake City, Utah 84104 by its undersigned officer, makes this location of the SRH 019 Lode Mining Claim, in Greenlee County, Arizona.

The general course of the claim is from the North to South, and said claim is within the:

<u>Quarter</u>	<u>Section</u>	<u>Township</u>	<u>Range</u>
NW	8	6S	32E

Greenlee County, Arizona, G&SRM.

This claim is 1500 feet in length and 600 feet in width. This Notice of Location is posted on the centerline of the claim. The claim runs from the location monument on which this notice is posted 1480 feet in a northerly direction to the North endline, and 20 feet in a southerly direction to the South endline. The claim boundaries are marked by six monuments, one at each corner and one at the center of each endline. The location monument on which this notice is posted is situated within Section 8, T6S, R32E, Greenlee County, Arizona, G&SRM, and is approximately 6744 feet East and 34557 feet North from the SW corner of Section 7, T7S, R32E, Greenlee County, Arizona, G&SRM. WP SE COR SRH 019 IS 480' S. Any overlaps onto pre-existing lode claims, private or State Land are acknowledged as pre-existing rights and that portion of said overlap is acknowledged as invalid.

The undersigned claims the ground as depicted on the map that is attached to a copy of this Notice of Location filed in the office of the Recorder, Greenlee County, Arizona.

The claim has been monumented in accordance with State and Federal law. Corner, end centers and location monuments are posts, 1-1/2" x 1-1/2" x 5' projecting at least 4' above the ground.

Located, dated and posted on the ground this 10th day of June, 2019.

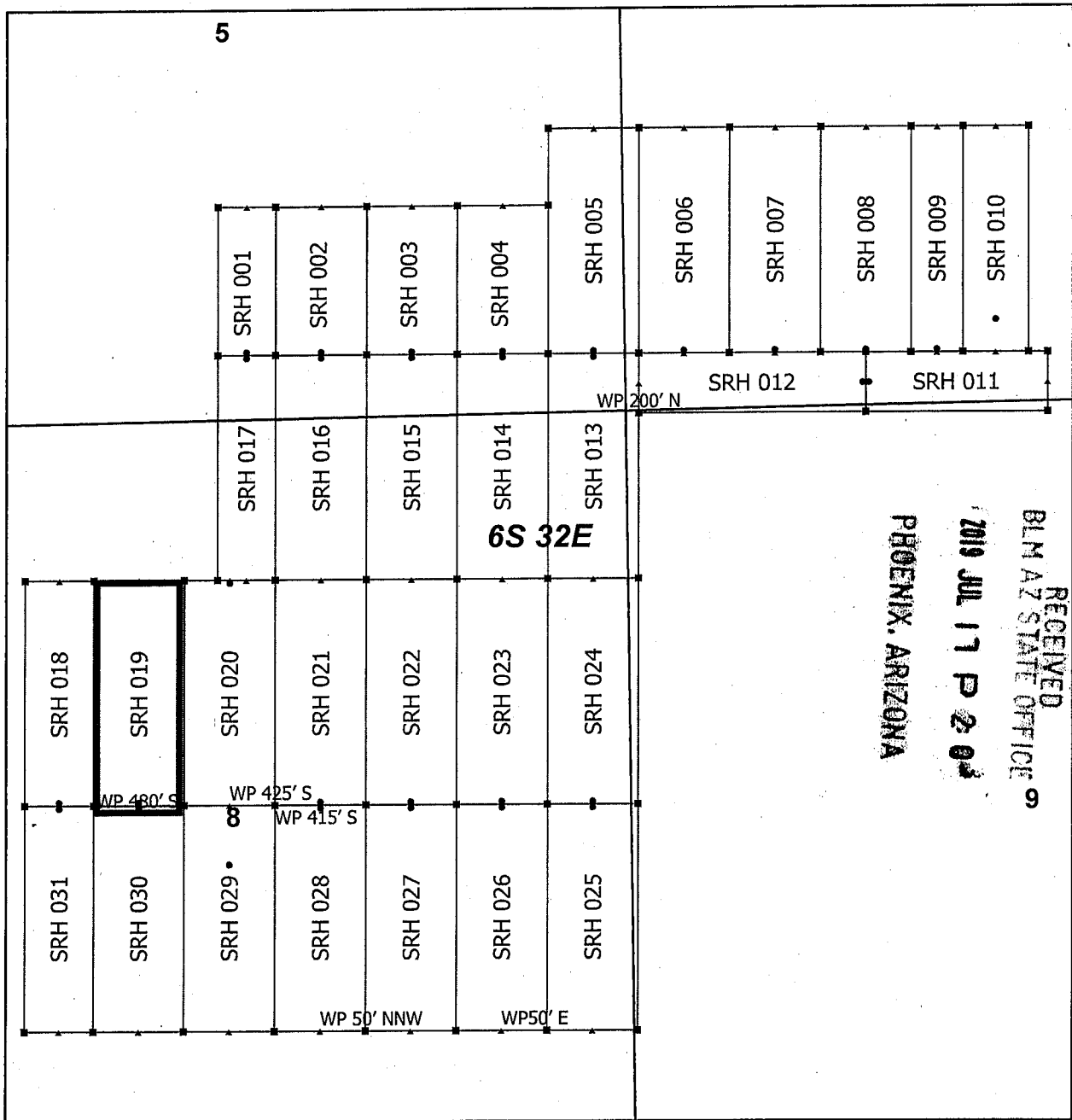
KENNECOTT EXPLORATION COMPANY



By: Erik Best, its Operating Officer

RECEIVED
BLM AZ STATE OFFICE
2019 JUL 17 P 2:03
PHOENIX, ARIZONA

AMC 456668



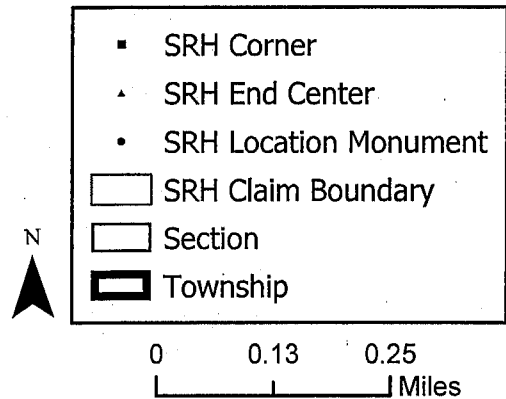
Steeple Rock Claim Block 1, Arizona

Steeple Rock - SRH Lode Mining Claims
 T6S and R32E G&SRM
 Greenlee County, Arizona
 Located May 23 - June 10, 2019

Monuments are 1-1/2" by 1-1/2" by 5' Wood Posts projecting at least four feet above the ground. Location Monuments are set 20' inside the Endline along the center of each claim, and are 1500' long X 600' wide unless otherwise depicted and as detailed in the attached Certificate of Location.

TIE POINT: The location monument is tied to the southwest corner of Section 7, Township 7S, Range 32E, G&SRM, Greenlee County, Arizona, its distance as shown on the attached Certificate of Location. Bearings and distance are grid north.

Any overlap onto pre-existing lode claims, or Private Land, is acknowledged as non-locatable, and any overlapping portion is acknowledged as invalid.



Claims Filed By-
 Kennecott Exploration Company
 2640 West 1700 South
 Salt Lake City, UT 84104

AMC 456668

When recorded return to:
Kennecott Exploration Company – Land Dept.
2640 West 1700 South
Salt Lake City, UT 84104

ARIZONA NOTICE OF LOCATION
(LODE CLAIM)

NOTICE IS HEREBY GIVEN THAT KENNECOTT EXPLORATION COMPANY, whose mailing address is 2640 West 1700 South, Salt Lake City, Utah 84104 by its undersigned officer, makes this location of the SRH 020 Lode Mining Claim, in Greenlee County, Arizona.

The general course of the claim is from the North to South, and said claim is within the:

<u>Quarter</u>	<u>Section</u>	<u>Township</u>	<u>Range</u>
NW	8	6S	32E
NE	8	6S	32E

Greenlee County, Arizona, G&SRM.

This claim is 1500 feet in length and 600 feet in width. This Notice of Location is posted on the centerline of the claim. The claim runs from the location monument on which this notice is posted 1480 feet in a northerly direction to the North endline, and 20 feet in a southerly direction to the South endline. The claim boundaries are marked by six monuments, one at each corner and one at the center of each endline. The location monument on which this notice is posted is situated within Section 8, T6S, R32E, Greenlee County, Arizona, G&SRM, and is approximately 7344 feet East and 34557 feet North from the SW corner of Section 7, T7S, R32E, Greenlee County, Arizona, G&SRM. WP SW COR SRH 020 IS 480' S; WP S ENDLINE SRH 020 IS 425' S; WP SE COR SRH 020 IS 415' S. Any overlaps onto pre-existing lode claims, private or State Land are acknowledged as pre-existing rights and that portion of said overlap is acknowledged as invalid.

The undersigned claims the ground as depicted on the map that is attached to a copy of this Notice of Location filed in the office of the Recorder, Greenlee County, Arizona.

The claim has been monumented in accordance with State and Federal law. Corner, end centers and location monuments are posts, 1-1/2" x 1-1/2" x 5' projecting at least 4' above the ground.

Located, dated and posted on the ground this 10th day of June, 2019.

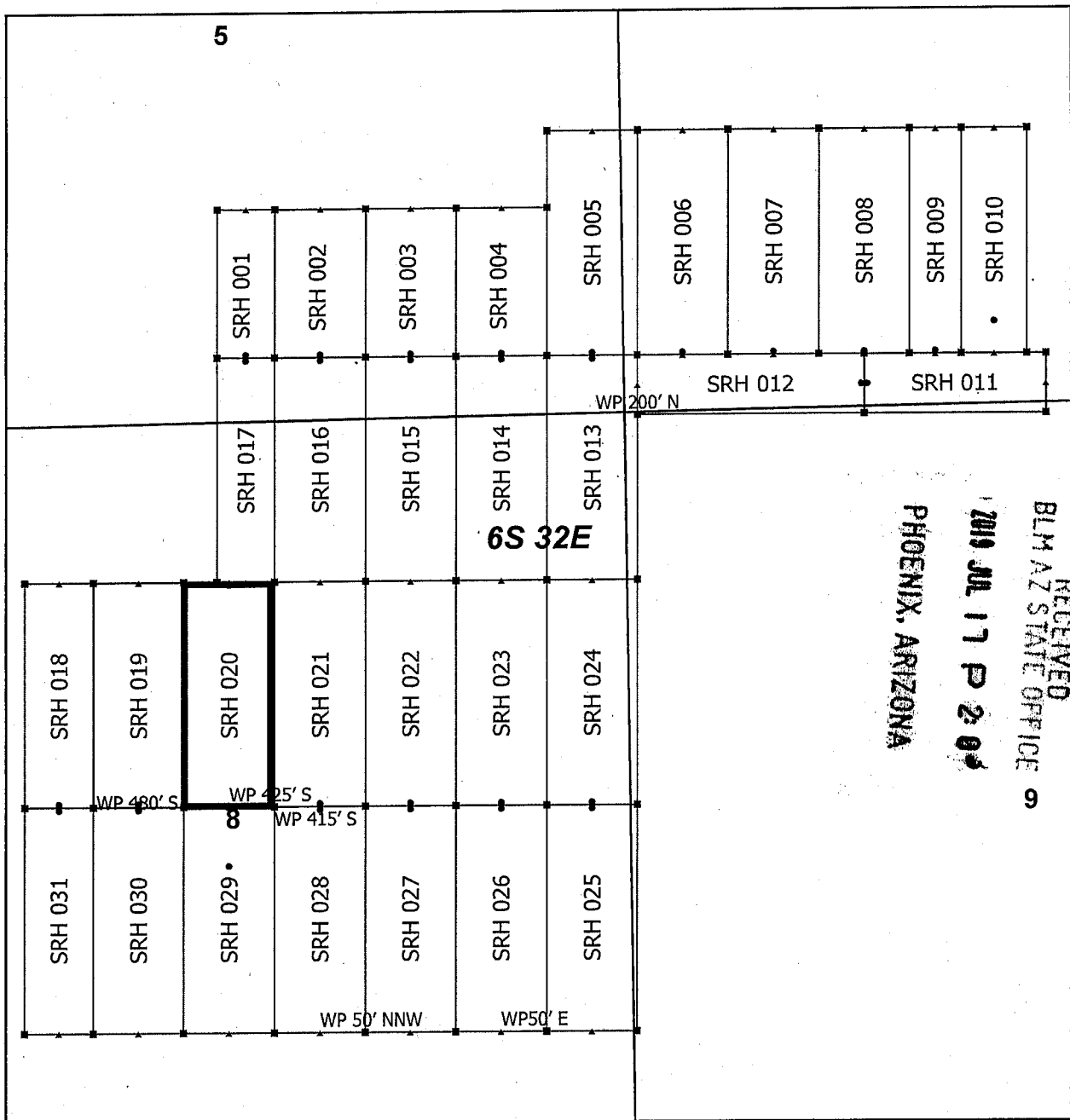
KENNECOTT EXPLORATION COMPANY



By: Erik Best, its Operating Officer

RECEIVED
BLM AZ STATE OFFICE
2019 JUL 17 P 2:03
PHOENIX, ARIZONA

AMC456669



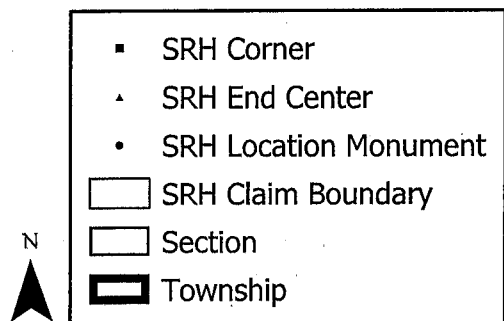
Steeple Rock Claim Block 1, Arizona

Steeple Rock - SRH Lode Mining Claims
 T6S and R32E G&SRM
 Greenlee County, Arizona
 Located May 23 - June 10, 2019

Monuments are 1-1/2" by 1-1/2" by 5' Wood Posts projecting at least four feet above the ground. Location Monuments are set 20' inside the Endline along the center of each claim, and are 1500' long X 600' wide unless otherwise depicted and as detailed in the attached Certificate of Location.

TIE POINT: The location monument is tied to the southwest corner of Section 7, Township 7S, Range 32E, G&SRM, Greenlee County, Arizona, its distance as shown on the attached Certificate of Location. Bearings and distance are grid north.

Any overlap onto pre-existing lode claims, or Private Land, is acknowledged as non-locatable, and any overlapping portion is acknowledged as invalid.



Claims Filed By-
 Kennecott Exploration Company
 2640 West 1700 South
 Salt Lake City, UT 84104

AMC456669

When recorded return to:
Kennecott Exploration Company – Land Dept.
2640 West 1700 South
Salt Lake City, UT 84104

ARIZONA NOTICE OF LOCATION
(LODE CLAIM)

NOTICE IS HEREBY GIVEN THAT KENNECOTT EXPLORATION COMPANY, whose mailing address is 2640 West 1700 South, Salt Lake City, Utah 84104 by its undersigned officer, makes this location of the SRH 021 Lode Mining Claim, in Greenlee County, Arizona.

The general course of the claim is from the North to South, and said claim is within the:

<u>Quarter</u>	<u>Section</u>	<u>Township</u>	<u>Range</u>
NE	8	6S	32E

Greenlee County, Arizona, G&SRM.

This claim is 1500 feet in length and 600 feet in width. This Notice of Location is posted on the centerline of the claim. The claim runs from the location monument on which this notice is posted 1480 feet in a northerly direction to the North endline, and 20 feet in a southerly direction to the South endline. The claim boundaries are marked by six monuments, one at each corner and one at the center of each endline. The location monument on which this notice is posted is situated within Section 8, T6S, R32E, Greenlee County, Arizona, G&SRM, and is approximately 7944 feet East and 34557 feet North from the SW corner of Section 7, T7S, R32E, Greenlee County, Arizona, G&SRM. WP SW COR SRH 021 IS 415' S. Any overlaps onto pre-existing lode claims, private or State Land are acknowledged as pre-existing rights and that portion of said overlap is acknowledged as invalid.

The undersigned claims the ground as depicted on the map that is attached to a copy of this Notice of Location filed in the office of the Recorder, Greenlee County, Arizona.

The claim has been monumented in accordance with State and Federal law. Corner, end centers and location monuments are posts, 1-1/2" x 1-1/2" x 5' projecting at least 4' above the ground.

Located, dated and posted on the ground this 10th day of June, 2019.

KENNECOTT EXPLORATION COMPANY



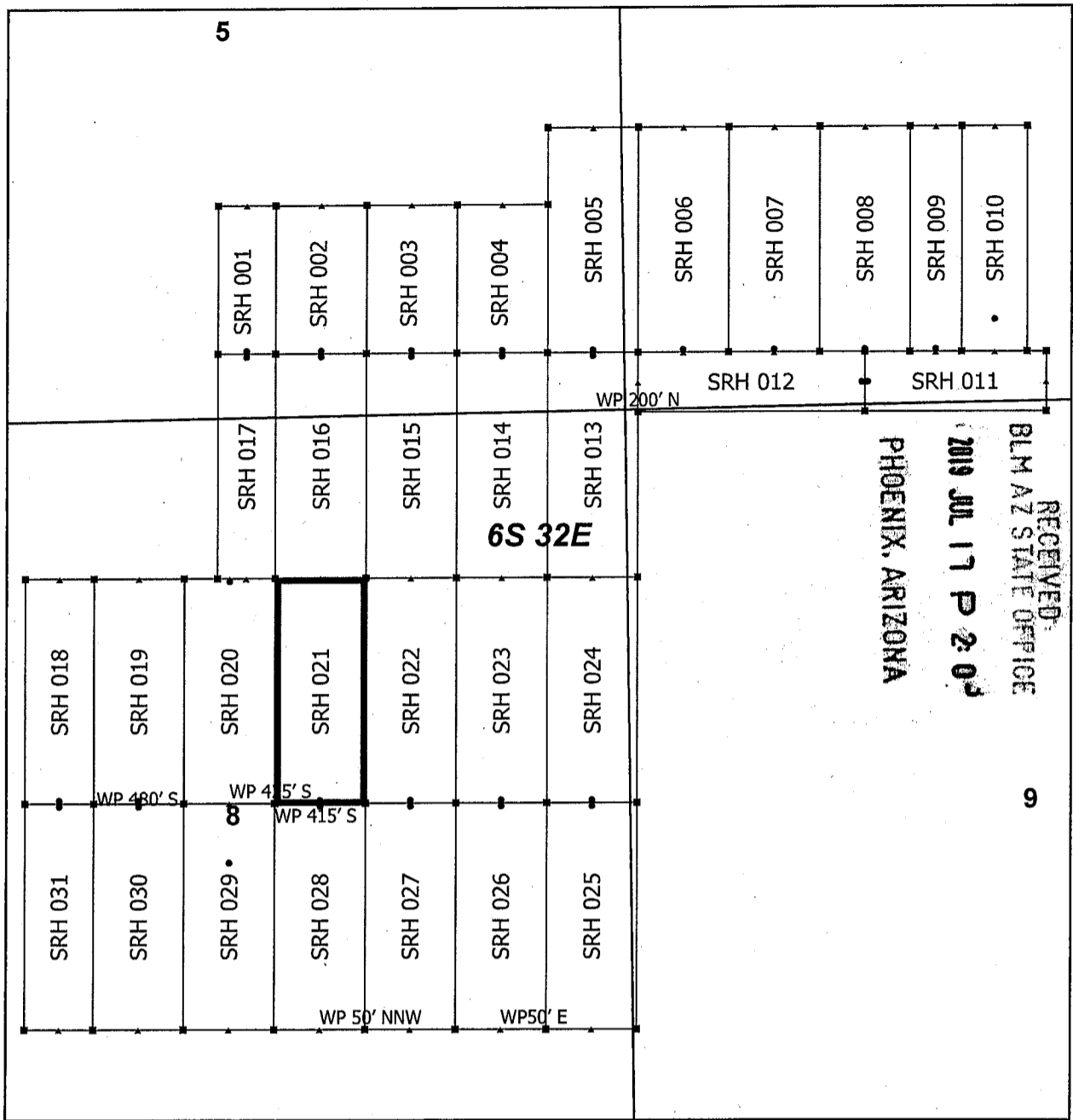
By: Erik Best, its Operating Officer

PHOENIX, ARIZONA

2019 JUL 17 P 2:04

RECEIVED
BLM AZ STATE OFFICE

AHC456670



Steeple Rock Claim Block 1, Arizona

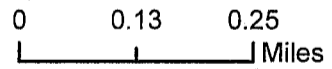
Steeple Rock - SRH Lode Mining Claims
 T6S and R32E G&SRM
 Greenlee County, Arizona
 Located May 23 - June 10, 2019

Monuments are 1-1/2" by 1-1/2" by 5' Wood Posts projecting at least four feet above the ground. Location Monuments are set 20' inside the Endline along the center of each claim, and are 1500' long X 600' wide unless otherwise depicted and as detailed in the attached Certificate of Location.

TIE POINT: The location monument is tied to the southwest corner of Section 7, Township 7S, Range 32E, G&SRM, Greenlee County, Arizona, its distance as shown on the attached Certificate of Location. Bearings and distance are grid north.

Any overlap onto pre-existing lode claims, or Private Land, is acknowledged as non-locatable, and any overlapping portion is acknowledged as invalid.

▪	SRH Corner
•	SRH End Center
•	SRH Location Monument
□	SRH Claim Boundary
□	Section
□	Township



AMC456670

Claims Filed By-
 Kennecott Exploration Company
 2640 West 1700 South
 Salt Lake City, UT 84104

When recorded return to:
Kennecott Exploration Company – Land Dept.
2640 West 1700 South
Salt Lake City, UT 84104

ARIZONA NOTICE OF LOCATION
(LODE CLAIM)

NOTICE IS HEREBY GIVEN THAT KENNECOTT EXPLORATION COMPANY, whose mailing address is 2640 West 1700 South, Salt Lake City, Utah 84104 by its undersigned officer, makes this location of the SRH 022 Lode Mining Claim, in Greenlee County, Arizona.

The general course of the claim is from the North to South, and said claim is within the:

<u>Quarter</u>	<u>Section</u>	<u>Township</u>	<u>Range</u>
NE	8	6S	32E

Greenlee County, Arizona, G&SRM.

This claim is 1500 feet in length and 600 feet in width. This Notice of Location is posted on the centerline of the claim. The claim runs from the location monument on which this notice is posted 1480 feet in a northerly direction to the North endline, and 20 feet in a southerly direction to the South endline. The claim boundaries are marked by six monuments, one at each corner and one at the center of each endline. The location monument on which this notice is posted is situated within Section 8, T6S, R32E, Greenlee County, Arizona, G&SRM, and is approximately 8544 feet East and 34557 feet North from the SW corner of Section 7, T7S, R32E, Greenlee County, Arizona, G&SRM. Any overlaps onto pre-existing lode claims, private or State Land are acknowledged as pre-existing rights and that portion of said overlap is acknowledged as invalid.

The undersigned claims the ground as depicted on the map that is attached to a copy of this Notice of Location filed in the office of the Recorder, Greenlee County, Arizona.

The claim has been monumented in accordance with State and Federal law. Corner, end centers and location monuments are posts, 1-1/2" x 1-1/2" x 5' projecting at least 4' above the ground.

Located, dated and posted on the ground this 10th day of June, 2019.

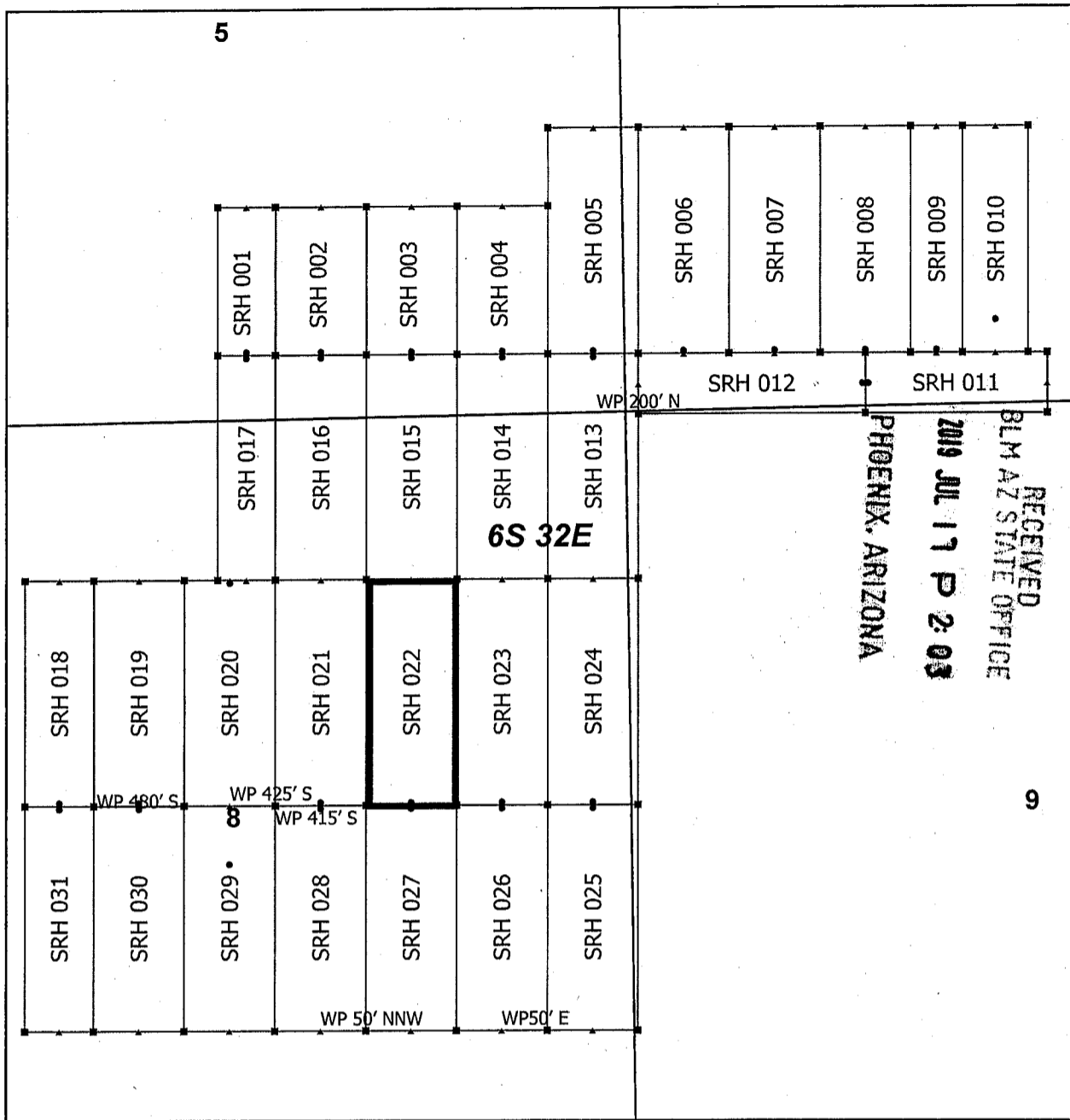
KENNECOTT EXPLORATION COMPANY



By: Erik Best, its Operating Officer

RECEIVED
BLM AZ STATE OFFICE
2019 JUL 17 P 2:09
PHOENIX, ARIZONA


AMC456671



Steeple Rock Claim Block 1, Arizona

Steeple Rock - SRH Lode Mining Claims
 T6S and R32E G&SRM
 Greenlee County, Arizona
 Located May 23 - June 10, 2019

- SRH Corner
- ▲ SRH End Center
- SRH Location Monument
- SRH Claim Boundary
- Section
- ▭ Township



Monuments are 1-1/2" by 1-1/2" by 5' Wood Posts projecting at least four feet above the ground. Location Monuments are set 20' inside the Endline along the center of each claim, and are 1500' long X 600' wide unless otherwise depicted and as detailed in the attached Certificate of Location.

TIE POINT: The location monument is tied to the southwest corner of Section 7, Township 7S, Range 32E, G&SRM, Greenlee County, Arizona, its distance as shown on the attached Certificate of Location. Bearings and distance are grid north.

Any overlap onto pre-existing lode claims, or Private Land, is acknowledged as non-locatable, and any overlapping portion is acknowledged as invalid.

Claims Filed By-
 Kennecott Exploration Company
 2640 West 1700 South
 Salt Lake City, UT 84104

AN0456671

When recorded return to:
Kennecott Exploration Company – Land Dept.
2640 West 1700 South
Salt Lake City, UT 84104

ARIZONA NOTICE OF LOCATION
(LODE CLAIM)

NOTICE IS HEREBY GIVEN THAT KENNECOTT EXPLORATION COMPANY, whose mailing address is 2640 West 1700 South, Salt Lake City, Utah 84104 by its undersigned officer, makes this location of the SRH 023 Lode Mining Claim, in Greenlee County, Arizona.

The general course of the claim is from the North to South, and said claim is within the:

<u>Quarter</u>	<u>Section</u>	<u>Township</u>	<u>Range</u>
NE	8	6S	32E

Greenlee County, Arizona, G&SRM.

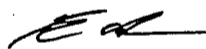
This claim is 1500 feet in length and 600 feet in width. This Notice of Location is posted on the centerline of the claim. The claim runs from the location monument on which this notice is posted 1480 feet in a northerly direction to the North endline, and 20 feet in a southerly direction to the South endline. The claim boundaries are marked by six monuments, one at each corner and one at the center of each endline. The location monument on which this notice is posted is situated within Section 8, T6S, R32E, Greenlee County, Arizona, G&SRM, and is approximately 9144 feet East and 34557 feet North from the SW corner of Section 7, T7S, R32E, Greenlee County, Arizona, G&SRM. Any overlaps onto pre-existing lode claims, private or State Land are acknowledged as pre-existing rights and that portion of said overlap is acknowledged as invalid.

The undersigned claims the ground as depicted on the map that is attached to a copy of this Notice of Location filed in the office of the Recorder, Greenlee County, Arizona.

The claim has been monumented in accordance with State and Federal law. Corner, end centers and location monuments are posts, 1-1/2" x 1-1/2" x 5' projecting at least 4' above the ground.

Located, dated and posted on the ground this 10th day of June, 2019.

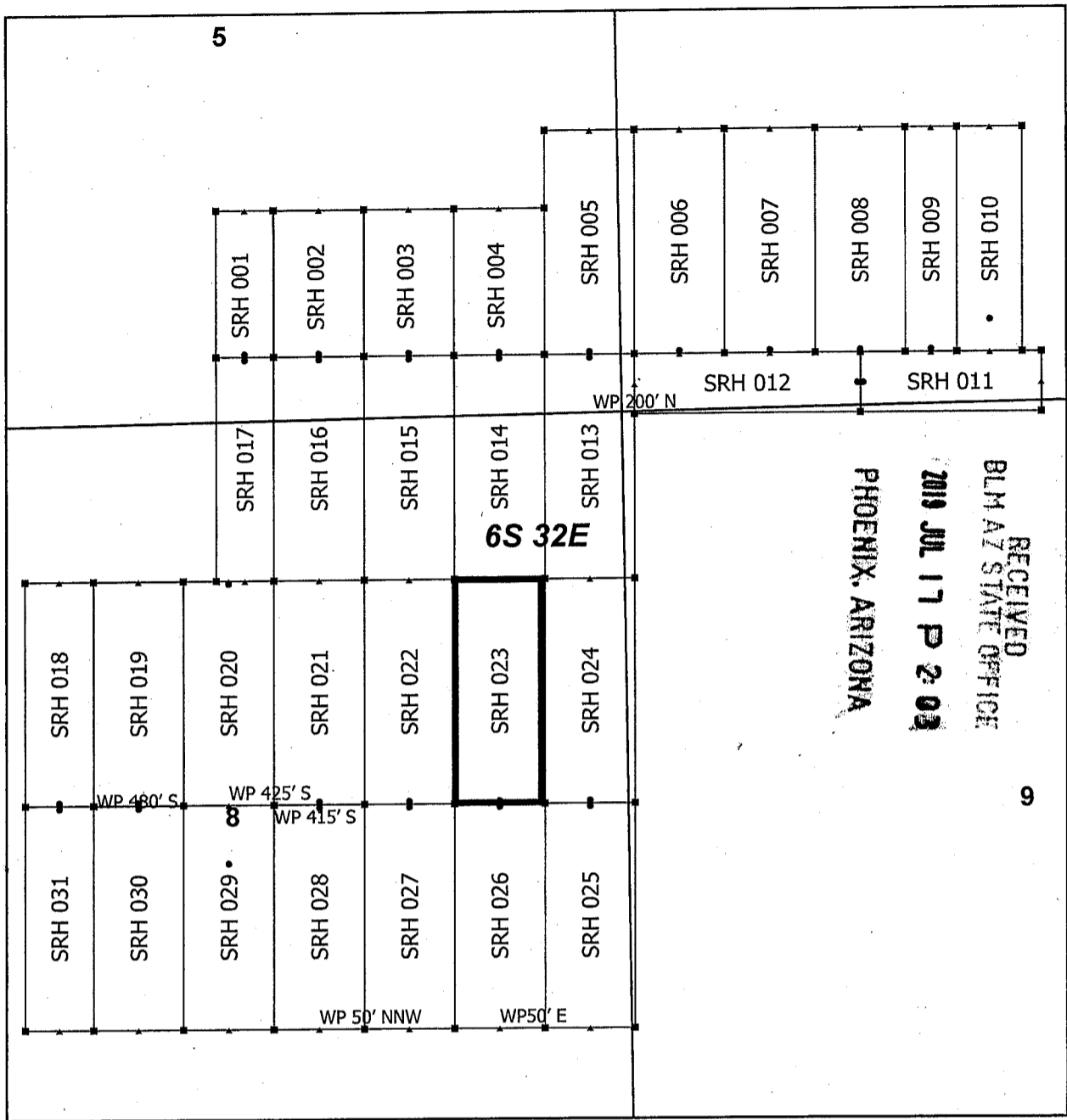
KENNECOTT EXPLORATION COMPANY



By: Erik Best, its Operating Officer

RECEIVED
BLM AZ STATE OFFICE
2019 JUL 17 P 2:03
PHOENIX, ARIZONA

AMC456672



Steeple Rock Claim Block 1, Arizona

Steeple Rock - SRH Lode Mining Claims
 T6S and R32E G&SRM
 Greenlee County, Arizona
 Located May 23 - June 10, 2019


Monuments are 1-1/2" by 1-1/2" by 5' Wood Posts projecting at least four feet above the ground. Location Monuments are set 20' inside the Endline along the center of each claim, and are 1500' long X 600' wide unless otherwise depicted and as detailed in the attached Certificate of Location.

TIE POINT: The location monument is tied to the southwest corner of Section 7, Township 7S, Range 32E, G&SRM, Greenlee County, Arizona, its distance as shown on the attached Certificate of Location. Bearings and distance are grid north.

Any overlap onto pre-existing lode claims, or Private Land, is acknowledged as non-locatable, and any overlapping portion is acknowledged as invalid.

N

- SRH Corner
- ▲ SRH End Center
- SRH Location Monument
- ▭ SRH Claim Boundary
- ▭ Section
- ▭ Township



AMC456672

Claims Filed By-
 Kennecott Exploration Company
 2640 West 1700 South
 Salt Lake City, UT 84104

When recorded return to:
Kennecott Exploration Company – Land Dept.
2640 West 1700 South
Salt Lake City, UT 84104

ARIZONA NOTICE OF LOCATION
(LODE CLAIM)

NOTICE IS HEREBY GIVEN THAT KENNECOTT EXPLORATION COMPANY, whose mailing address is 2640 West 1700 South, Salt Lake City, Utah 84104 by its undersigned officer, makes this location of the SRH 024 Lode Mining Claim, in Greenlee County, Arizona.

The general course of the claim is from the North to South, and said claim is within the:

<u>Quarter</u>	<u>Section</u>	<u>Township</u>	<u>Range</u>
NE	8	6S	32E
NW	9	6S	32E

Greenlee County, Arizona, G&SRM.


This claim is 1500 feet in length and 600 feet in width. This Notice of Location is posted on the centerline of the claim. The claim runs from the location monument on which this notice is posted 1480 feet in a northerly direction to the North endline, and 20 feet in a southerly direction to the South endline. The claim boundaries are marked by six monuments, one at each corner and one at the center of each endline. The location monument on which this notice is posted is situated within Section 8, T6S, R32E, Greenlee County, Arizona, G&SRM, and is approximately 9744 feet East and 34557 feet North from the SW corner of Section 7, T7S, R32E, Greenlee County, Arizona, G&SRM. Any overlaps onto pre-existing lode claims, private or State Land are acknowledged as pre-existing rights and that portion of said overlap is acknowledged as invalid.

The undersigned claims the ground as depicted on the map that is attached to a copy of this Notice of Location filed in the office of the Recorder, Greenlee County, Arizona.

The claim has been monumented in accordance with State and Federal law. Corner, end centers and location monuments are posts, 1-1/2" x 1-1/2" x 5' projecting at least 4' above the ground.

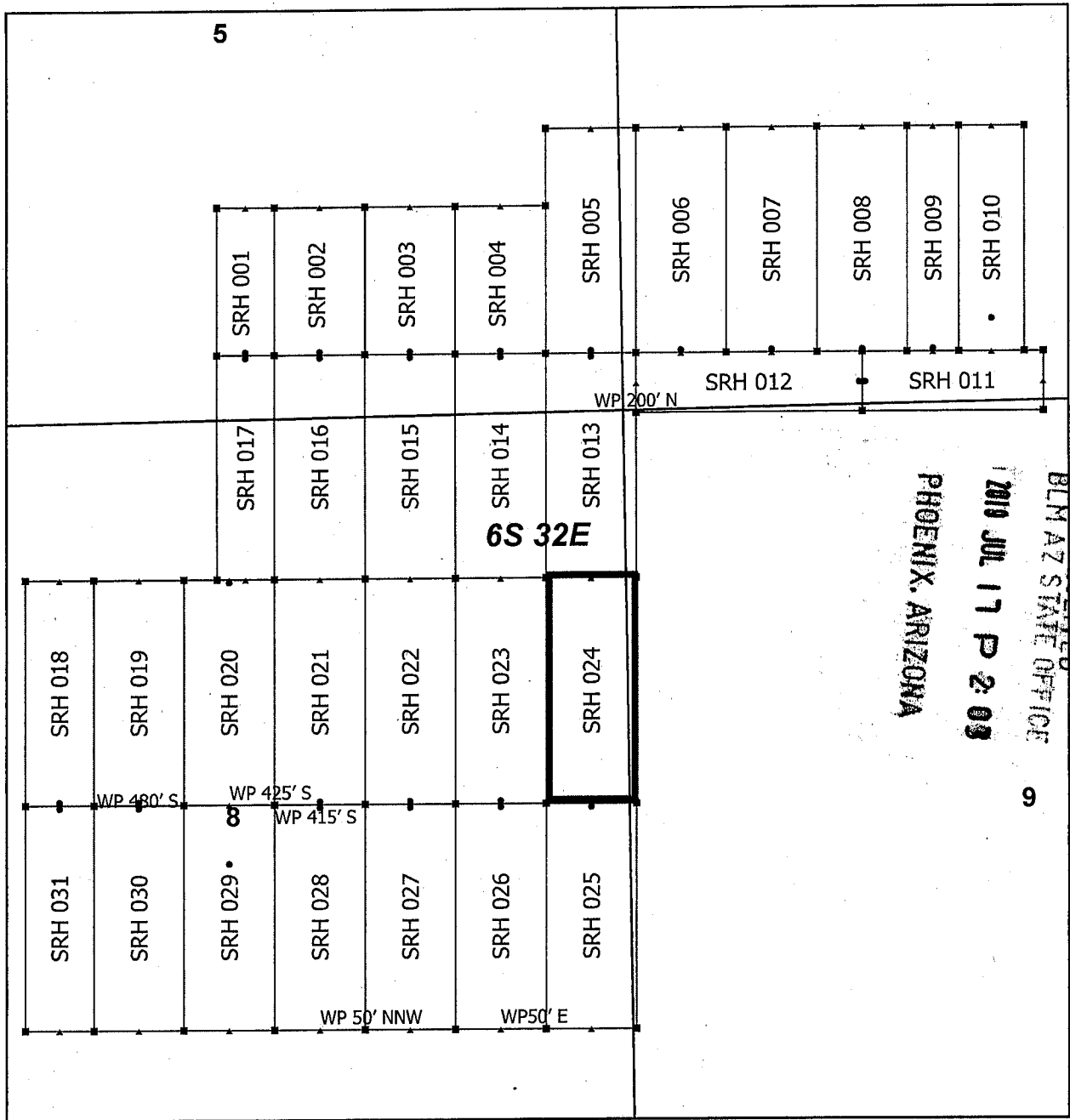
Located, dated and posted on the ground this 10th day of June, 2019.

KENNECOTT EXPLORATION COMPANY


By: Erik Best, its Operating Officer

RECEIVED
BLM AZ STATE OFFICE
2019 JUL 17 P 2:09
PHOENIX, ARIZONA

AMC456673



Steeple Rock Claim Block 1, Arizona

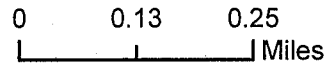
Steeple Rock - SRH Lode Mining Claims
 T6S and R32E G&SRM
 Greenlee County, Arizona
 Located May 23 - June 10, 2019

Monuments are 1-1/2" by 1-1/2" by 5' Wood Posts projecting at least four feet above the ground. Location Monuments are set 20' inside the Endline along the center of each claim, and are 1500' long X 600' wide unless otherwise depicted and as detailed in the attached Certificate of Location.

TIE POINT: The location monument is tied to the southwest corner of Section 7, Township 7S, Range 32E, G&SRM, Greenlee County, Arizona, its distance as shown on the attached Certificate of Location. Bearings and distance are grid north.

Any overlap onto pre-existing lode claims, or Private Land, is acknowledged as non-locatable, and any overlapping portion is acknowledged as invalid.

▪	SRH Corner
•	SRH End Center
•	SRH Location Monument
□	SRH Claim Boundary
□	Section
□	Township



RECEIVED
 BLM AZ STATE OFFICE
 PHOENIX, ARIZONA
 2010 JUL 17 P 2:00
 6

AMC456673

Claims Filed By-
 Kennecott Exploration Company
 2640 West 1700 South
 Salt Lake City, UT 84104

When recorded return to:
Kennecott Exploration Company – Land Dept.
2640 West 1700 South
Salt Lake City, UT 84104

ARIZONA NOTICE OF LOCATION
(LODE CLAIM)

NOTICE IS HEREBY GIVEN THAT KENNECOTT EXPLORATION COMPANY, whose mailing address is 2640 West 1700 South, Salt Lake City, Utah 84104 by its undersigned officer, makes this location of the SRH 025 Lode Mining Claim, in Greenlee County, Arizona.

The general course of the claim is from the North to South, and said claim is within the:

<u>Quarter</u>	<u>Section</u>	<u>Township</u>	<u>Range</u>
SE	8	6S	32E
NE	8	6S	32E
NW	9	6S	32E
SW	9	6S	32E

Greenlee County, Arizona, G&SRM:


This claim is 1500 feet in length and 600 feet in width. This Notice of Location is posted on the centerline of the claim. The claim runs from the location monument on which this notice is posted 20 feet in a northerly direction to the North endline, and 1480 feet in a southerly direction to the South endline. The claim boundaries are marked by six monuments, one at each corner and one at the center of each endline. The location monument on which this notice is posted is situated within Section 8, T6S, R32E, Greenlee County, Arizona, G&SRM, and is approximately 9744 feet East and 34517 feet North from the SW corner of Section 7, T7S, R32E, Greenlee County, Arizona, G&SRM. Any overlaps onto pre-existing lode claims, private or State Land are acknowledged as pre-existing rights and that portion of said overlap is acknowledged as invalid.

The undersigned claims the ground as depicted on the map that is attached to a copy of this Notice of Location filed in the office of the Recorder, Greenlee County, Arizona.

The claim has been monumented in accordance with State and Federal law. Corner, end centers and location monuments are posts, 1-1/2" x 1-1/2" x 5' projecting at least 4' above the ground.

Located, dated and posted on the ground this 10th day of June, 2019.

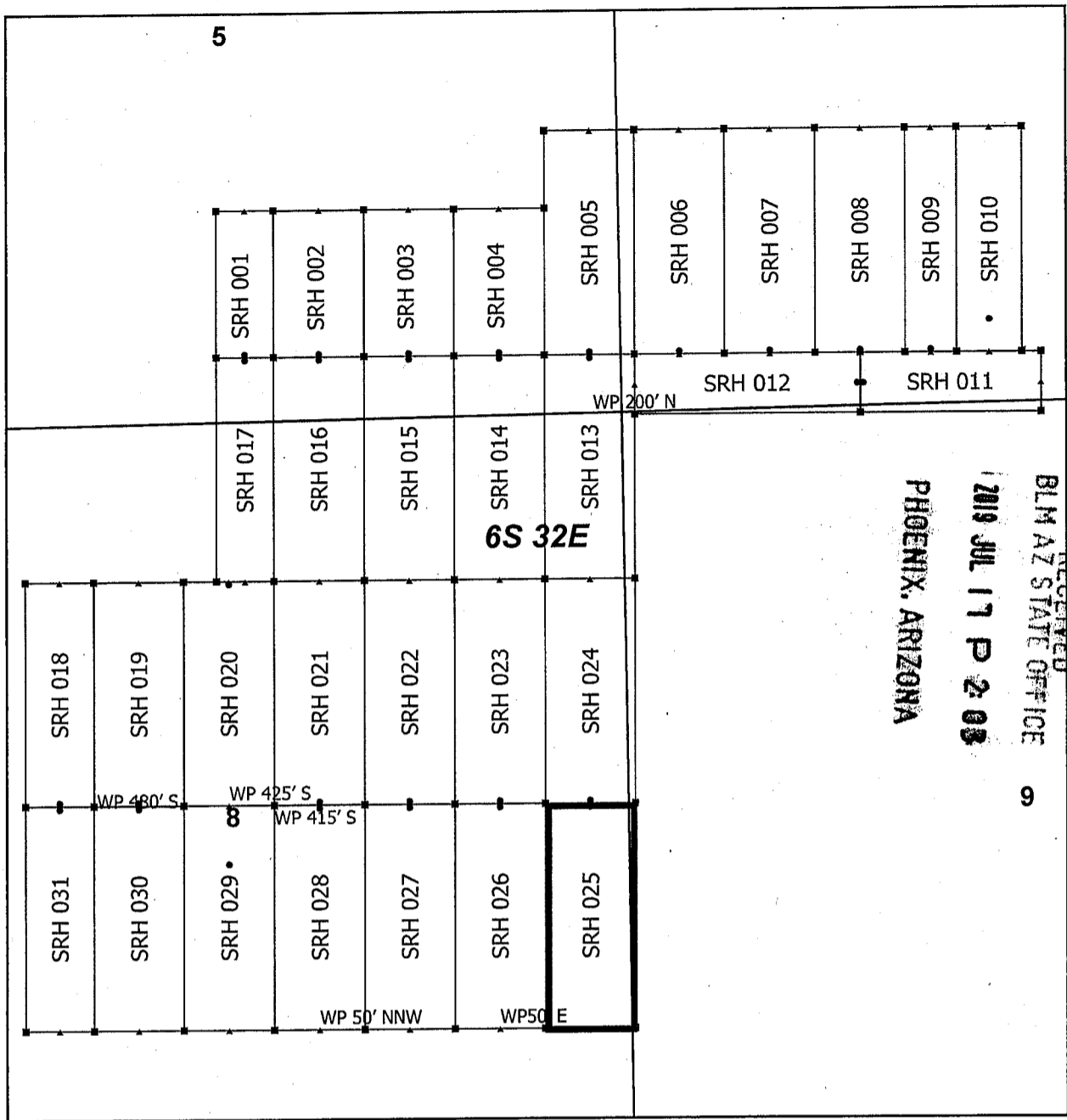
KENNECOTT EXPLORATION COMPANY



By: Erik Best, its Operating Officer

RECEIVED
BLM AZ STATE OFFICE
2019 JUL 17 P 2 03
PHOENIX, ARIZONA

AMC456674



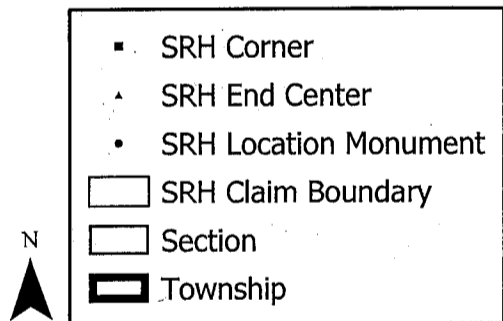
Steeple Rock Claim Block 1, Arizona

Steeple Rock - SRH Lode Mining Claims
 T6S and R32E G&SRM
 Greenlee County, Arizona
 Located May 23 - June 10, 2019

Monuments are 1-1/2" by 1-1/2" by 5' Wood Posts projecting at least four feet above the ground. Location Monuments are set 20' inside the Endline along the center of each claim, and are 1500' long X 600' wide unless otherwise depicted and as detailed in the attached Certificate of Location.

TIE POINT: The location monument is tied to the southwest corner of Section 7, Township 7S, Range 32E, G&SRM, Greenlee County, Arizona, its distance as shown on the attached Certificate of Location. Bearings and distance are grid north.

Any overlap onto pre-existing lode claims, or Private Land, is acknowledged as non-locatable, and any overlapping portion is acknowledged as invalid.



Claims Filed By-
 Kennecott Exploration Company
 2640 West 1700 South
 Salt Lake City, UT 84104

AMC456674

RECEIVED
 BLM AZ STATE OFFICE
 PHOENIX, ARIZONA
 2019 JUL 17 P 2:08
 9

When recorded return to:
Kennecott Exploration Company – Land Dept.
2640 West 1700 South
Salt Lake City, UT 84104

ARIZONA NOTICE OF LOCATION
(LODE CLAIM)

NOTICE IS HEREBY GIVEN THAT KENNECOTT EXPLORATION COMPANY, whose mailing address is 2640 West 1700 South, Salt Lake City, Utah 84104 by its undersigned officer, makes this location of the SRH 026 Lode Mining Claim, in Greenlee County, Arizona.

The general course of the claim is from the North to South, and said claim is within the:

<u>Quarter</u>	<u>Section</u>	<u>Township</u>	<u>Range</u>
SE	8	6S	32E
NE	8	6S	32E

Greenlee County, Arizona, G&SRM.

This claim is 1500 feet in length and 600 feet in width. This Notice of Location is posted on the centerline of the claim. The claim runs from the location monument on which this notice is posted 20 feet in a northerly direction to the North endline, and 1480 feet in a southerly direction to the South endline. The claim boundaries are marked by six monuments, one at each corner and one at the center of each endline. The location monument on which this notice is posted is situated within Section 8, T6S, R32E, Greenlee County, Arizona, G&SRM, and is approximately 9144 feet East and 34517 feet North from the SW corner of Section 7, T7S, R32E, Greenlee County, Arizona, G&SRM. WP S ENDLINE SRH 026 IS 50° E. Any overlaps onto pre-existing lode claims, private or State Land are acknowledged as pre-existing rights and that portion of said overlap is acknowledged as invalid.

The undersigned claims the ground as depicted on the map that is attached to a copy of this Notice of Location filed in the office of the Recorder, Greenlee County, Arizona.

The claim has been monumented in accordance with State and Federal law. Corner, end centers and location monuments are posts, 1-1/2" x 1-1/2" x 5' projecting at least 4' above the ground.

Located, dated and posted on the ground this 10th day of June, 2019.

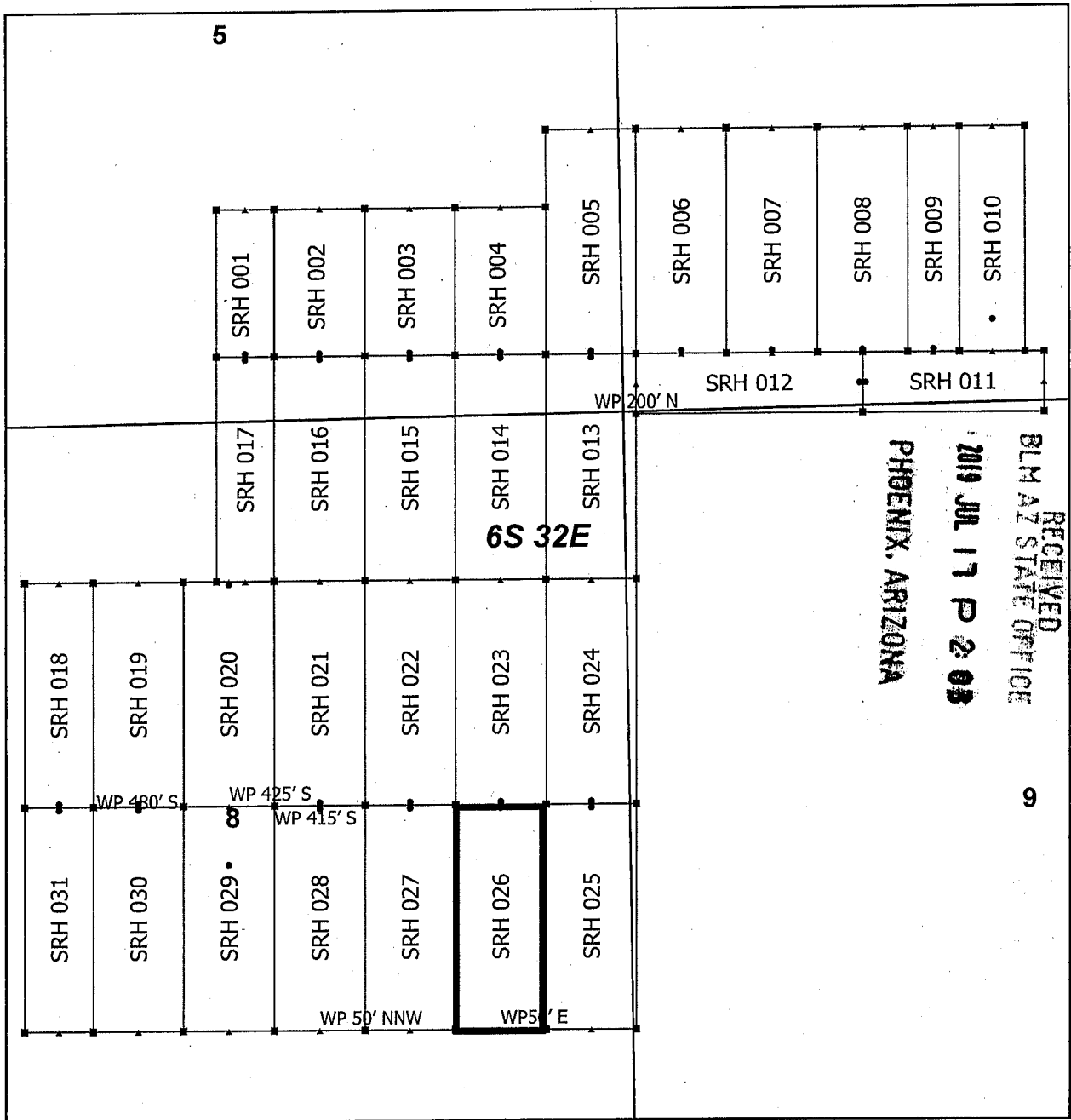
KENNECOTT EXPLORATION COMPANY



By: Erik Best, its Operating Officer

RECEIVED
BLM AZ STATE OFFICE
2019 JUL 17 P 2 03
PHOENIX, ARIZONA

AMC456675




RECEIVED
BLM AZ STATE OFFICE
2019 JUL 17 P 2:03
PHOENIX, ARIZONA
9

Steeple Rock Claim Block 1, Arizona

Steeple Rock - SRH Lode Mining Claims
T6S and R32E G&SRM
Greenlee County, Arizona
Located May 23 - June 10, 2019

- SRH Corner
- ▲ SRH End Center
- SRH Location Monument
- ▭ SRH Claim Boundary
- ▭ Section
- ▭ Township



Monuments are 1-1/2" by 1-1/2" by 5' Wood Posts projecting at least four feet above the ground. Location Monuments are set 20' inside the Endline along the center of each claim, and are 1500' long X 600' wide unless otherwise depicted and as detailed in the attached Certificate of Location.

TIE POINT: The location monument is tied to the southwest corner of Section 7, Township 7S, Range 32E, G&SRM, Greenlee County, Arizona, its distance as shown on the attached Certificate of Location. Bearings and distance are grid north.

Any overlap onto pre-existing lode claims, or Private Land, is acknowledged as non-locatable, and any overlapping portion is acknowledged as invalid.

Claims Filed By-
Kennecott Exploration Company
2640 West 1700 South
Salt Lake City, UT 84104

AMC456675

When recorded return to:
Kennecott Exploration Company – Land Dept.
2640 West 1700 South
Salt Lake City, UT 84104

ARIZONA NOTICE OF LOCATION
(LODE CLAIM)

NOTICE IS HEREBY GIVEN THAT KENNECOTT EXPLORATION COMPANY, whose mailing address is 2640 West 1700 South, Salt Lake City, Utah 84104 by its undersigned officer, makes this location of the SRH 027 Lode Mining Claim, in Greenlee County, Arizona.

The general course of the claim is from the North to South, and said claim is within the:

<u>Quarter</u>	<u>Section</u>	<u>Township</u>	<u>Range</u>
SE	8	6S	32E
NE	8	6S	32E

Greenlee County, Arizona, G&SRM.


This claim is 1500 feet in length and 600 feet in width. This Notice of Location is posted on the centerline of the claim. The claim runs from the location monument on which this notice is posted 20 feet in a northerly direction to the North endline, and 1480 feet in a southerly direction to the South endline. The claim boundaries are marked by six monuments, one at each corner and one at the center of each endline. The location monument on which this notice is posted is situated within Section 8, T6S, R32E, Greenlee County, Arizona, G&SRM, and is approximately 8544 feet East and 34517 feet North from the SW corner of Section 7, T7S, R32E, Greenlee County, Arizona, G&SRM. Any overlaps onto pre-existing lode claims, private or State Land are acknowledged as pre-existing rights and that portion of said overlap is acknowledged as invalid.

The undersigned claims the ground as depicted on the map that is attached to a copy of this Notice of Location filed in the office of the Recorder, Greenlee County, Arizona.

The claim has been monumented in accordance with State and Federal law. Corner, end centers and location monuments are posts, 1-1/2" x 1-1/2" x 5' projecting at least 4' above the ground.

Located, dated and posted on the ground this 10th day of June, 2019.

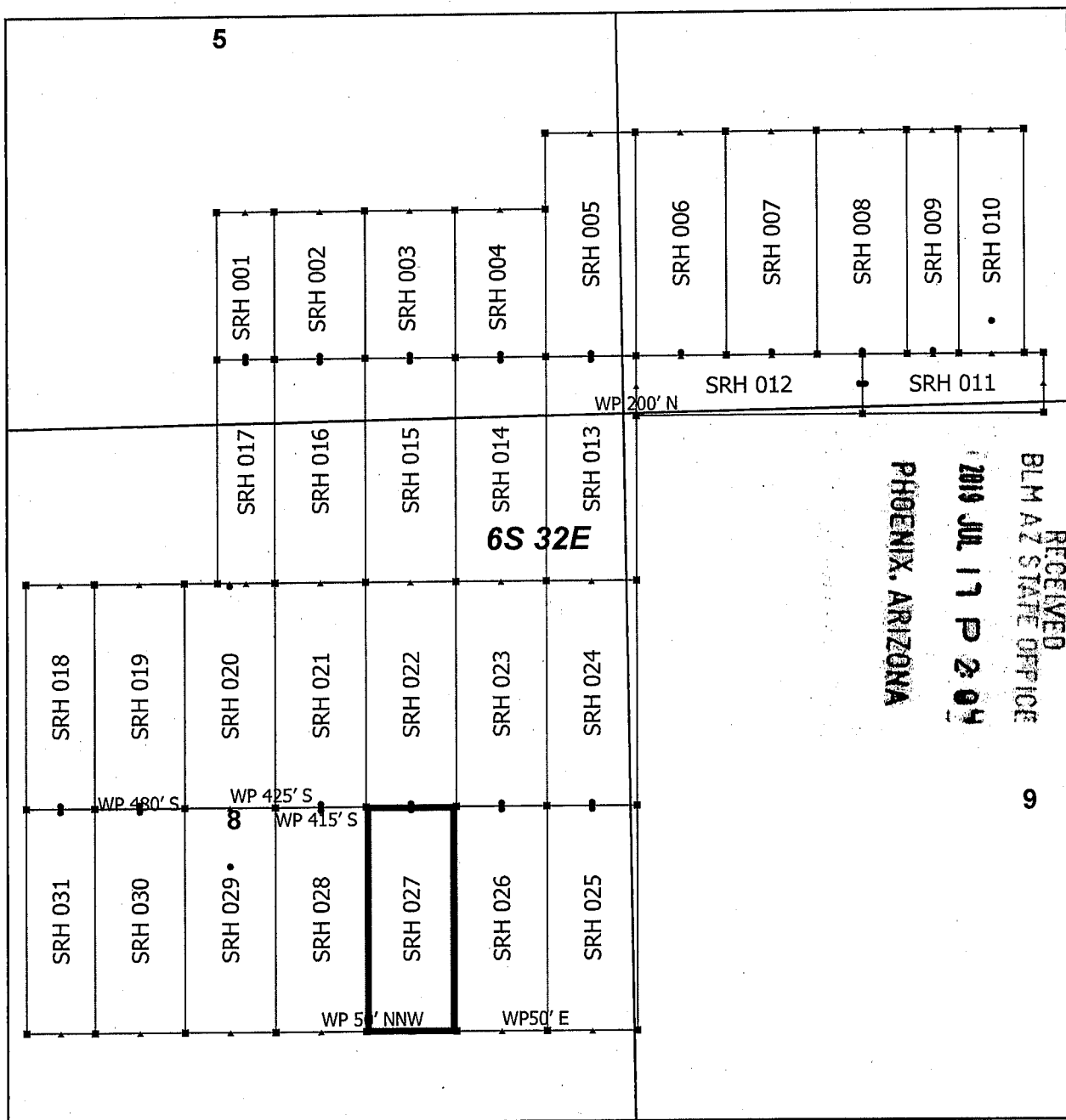
KENNECOTT EXPLORATION COMPANY



By: Erik Best, its Operating Officer

RECEIVED
BLM AZ STATE OFFICE
2019 JUL 17 P 2:04
PHOENIX, ARIZONA

AMC456676



RECEIVED
 BLM AZ STATE OFFICE
 2019 JUL 17 P 2:04
 PHOENIX, ARIZONA
 6

Steeple Rock Claim Block 1, Arizona

Steeple Rock - SRH Lode Mining Claims
 T6S and R32E G&SRM
 Greenlee County, Arizona
 Located May 23 - June 10, 2019

Monuments are 1-1/2" by 1-1/2" by 5' Wood Posts projecting at least four feet above the ground. Location Monuments are set 20' inside the Endline along the center of each claim, and are 1500' long X 600' wide unless otherwise depicted and as detailed in the attached Certificate of Location.

TIE POINT: The location monument is tied to the southwest corner of Section 7, Township 7S, Range 32E, G&SRM, Greenlee County, Arizona, its distance as shown on the attached Certificate of Location. Bearings and distance are grid north.

Any overlap onto pre-existing lode claims, or Private Land, is acknowledged as non-locatable, and any overlapping portion is acknowledged as invalid.

- SRH Corner
- ▲ SRH End Center
- SRH Location Monument
- ▭ SRH Claim Boundary
- ▭ Section
- ▭ Township

N

0 0.13 0.25 Miles

AMC456676

Claims Filed By-
 Kennecott Exploration Company
 2640 West 1700 South
 Salt Lake City, UT 84104

When recorded return to:
Kennecott Exploration Company – Land Dept.
2640 West 1700 South
Salt Lake City, UT 84104

ARIZONA NOTICE OF LOCATION
(LODE CLAIM)

NOTICE IS HEREBY GIVEN THAT KENNECOTT EXPLORATION COMPANY, whose mailing address is 2640 West 1700 South, Salt Lake City, Utah 84104 by its undersigned officer, makes this location of the SRH 028 Lode Mining Claim, in Greenlee County, Arizona.

The general course of the claim is from the North to South, and said claim is within the:

<u>Quarter</u>	<u>Section</u>	<u>Township</u>	<u>Range</u>
SE	8	6S	32E
NE	8	6S	32E

Greenlee County, Arizona, G&SRM.

This claim is 1500 feet in length and 600 feet in width. This Notice of Location is posted on the centerline of the claim. The claim runs from the location monument on which this notice is posted 20 feet in a northerly direction to the North endline, and 1480 feet in a southerly direction to the South endline. The claim boundaries are marked by six monuments, one at each corner and one at the center of each endline. The location monument on which this notice is posted is situated within Section 8, T6S, R32E, Greenlee County, Arizona, G&SRM, and is approximately 7944 feet East and 34517 feet North from the SW corner of Section 7, T7S, R32E, Greenlee County, Arizona, G&SRM. WP NW COR SRH 028 IS 415' S; WP S ENDLINE SRH 028 IS 50' NNW. Any overlaps onto pre-existing lode claims, private or State Land are acknowledged as pre-existing rights and that portion of said overlap is acknowledged as invalid.

The undersigned claims the ground as depicted on the map that is attached to a copy of this Notice of Location filed in the office of the Recorder, Greenlee County, Arizona.

The claim has been monumented in accordance with State and Federal law. Corner, end centers and location monuments are posts, 1-1/2" x 1-1/2" x 5' projecting at least 4' above the ground.

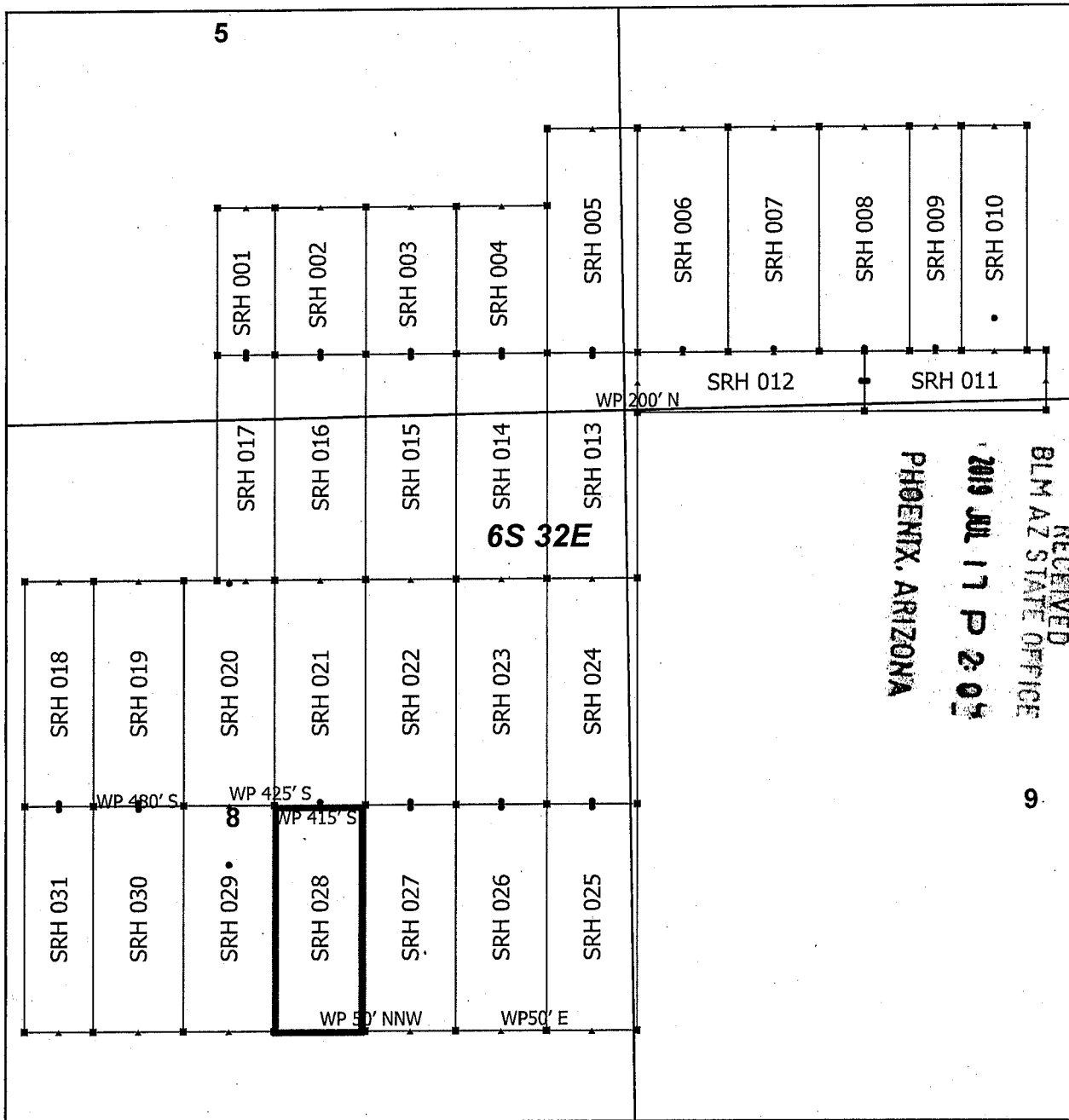
Located, dated and posted on the ground this 10th day of June, 2019.

KENNECOTT EXPLORATION COMPANY


By: Erik Best, its Operating Officer

RECEIVED
BLM AZ STATE OFFICE
2019 JUL 17 P 2:07
PHOENIX, ARIZONA

AMC456677



Steeple Rock Claim Block 1, Arizona

Steeple Rock - SRH Lode Mining Claims
 T6S and R32E G&SRM
 Greenlee County, Arizona
 Located May 23 - June 10, 2019

Monuments are 1-1/2" by 1-1/2" by 5' Wood Posts projecting at least four feet above the ground. Location Monuments are set 20' inside the Endline along the center of each claim, and are 1500' long X 600' wide unless otherwise depicted and as detailed in the attached Certificate of Location.

TIE POINT: The location monument is tied to the southwest corner of Section 7, Township 7S, Range 32E, G&SRM, Greenlee County, Arizona, its distance as shown on the attached Certificate of Location. Bearings and distance are grid north.

Any overlap onto pre-existing lode claims, or Private Land, is acknowledged as non-locatable, and any overlapping portion is acknowledged as invalid.

Claims Filed By-
 Kennecott Exploration Company
 2640 West 1700 South
 Salt Lake City, UT 84104

AMC456677

When recorded return to:
Kennecott Exploration Company – Land Dept.
2640 West 1700 South
Salt Lake City, UT 84104

ARIZONA NOTICE OF LOCATION
(LODE CLAIM)

NOTICE IS HEREBY GIVEN THAT KENNECOTT EXPLORATION COMPANY, whose mailing address is 2640 West 1700 South, Salt Lake City, Utah 84104 by its undersigned officer, makes this location of the SRH 029 Lode Mining Claim, in Greenlee County, Arizona.

The general course of the claim is from the North to South, and said claim is within the:

<u>Quarter</u>	<u>Section</u>	<u>Township</u>	<u>Range</u>
SE	8	6S	32E
NE	8	6S	32E
NW	8	6S	32E
SW	8	6S	32E

Greenlee County, Arizona, G&SRM.

This claim is 1500 feet in length and 600 feet in width. This Notice of Location is posted on the centerline of the claim. The claim runs from the location monument on which this notice is posted 20 feet in a northerly direction to the North endline, and 1480 feet in a southerly direction to the South endline. The claim boundaries are marked by six monuments, one at each corner and one at the center of each endline. The location monument on which this notice is posted is situated within Section 8, T6S, R32E, Greenlee County, Arizona, G&SRM, and is approximately 7344 feet East and 34517 feet North from the SW corner of Section 7, T7S, R32E, Greenlee County, Arizona, G&SRM. WP NW COR SRH 029 IS 480' S; WP N ENDLINE SRH 029 IS 425' S; WP NE COR SRH 029 IS 415' S. Any overlaps onto pre-existing lode claims, private or State Land are acknowledged as pre-existing rights and that portion of said overlap is acknowledged as invalid.

The undersigned claims the ground as depicted on the map that is attached to a copy of this Notice of Location filed in the office of the Recorder, Greenlee County, Arizona.

The claim has been monumented in accordance with State and Federal law. Corner, end centers and location monuments are posts, 1-1/2" x 1-1/2" x 5' projecting at least 4' above the ground.

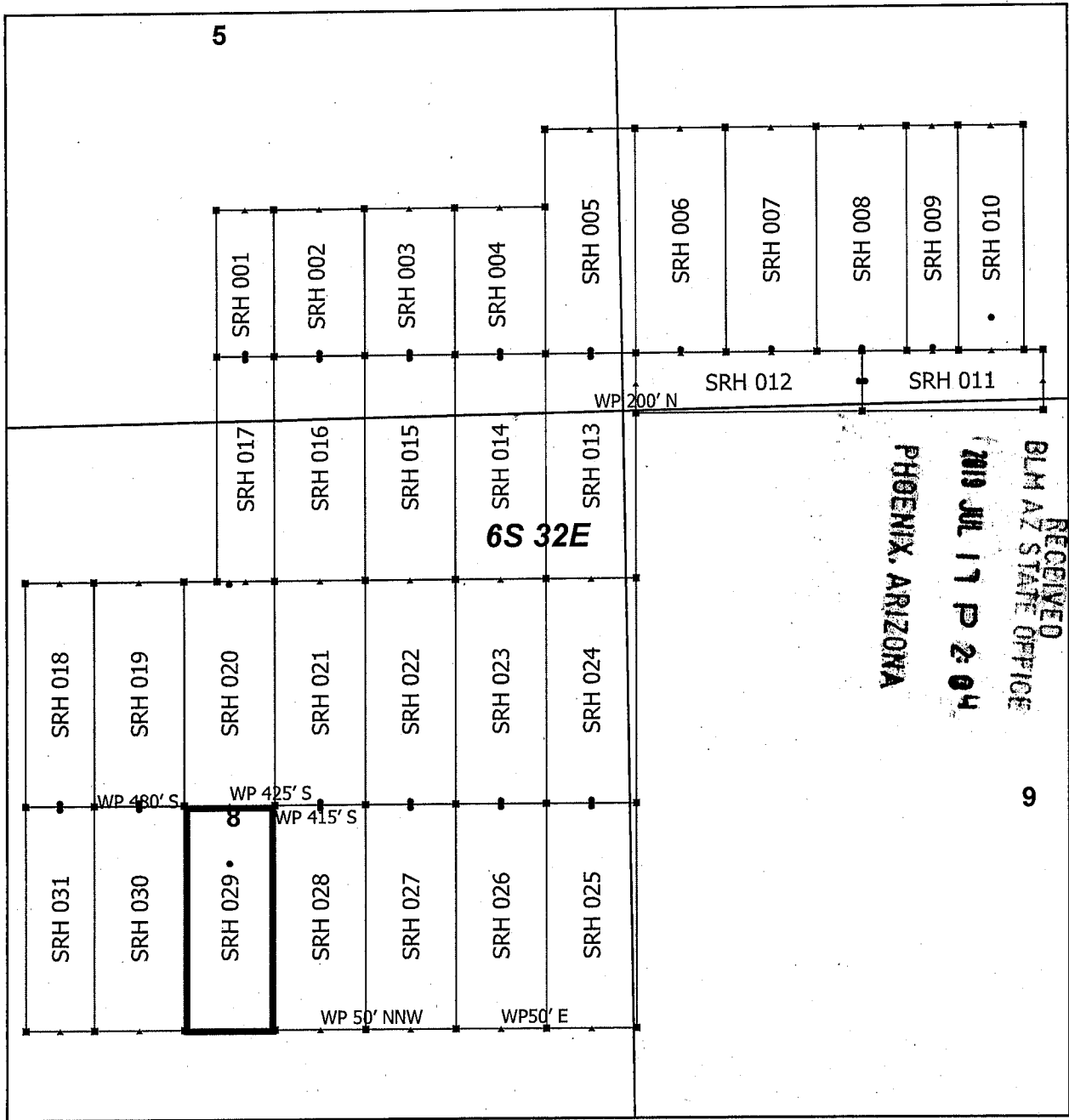
Located, dated and posted on the ground this 10th day of June, 2019.

KENNECOTT EXPLORATION COMPANY


By: Erik Best, its Operating Officer

RECEIVED
BLM AZ STATE OFFICE
2019 JUL 17 P 2:03
PHOENIX, ARIZONA

AHC456678



Steeple Rock Claim Block 1, Arizona

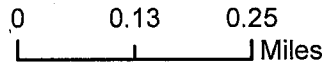
Steeple Rock - SRH Lode Mining Claims
 T6S and R32E G&SRM
 Greenlee County, Arizona
 Located May 23 - June 10, 2019

Monuments are 1-1/2" by 1-1/2" by 5' Wood Posts projecting at least four feet above the ground. Location Monuments are set 20' inside the Endline along the center of each claim, and are 1500' long X 600' wide unless otherwise depicted and as detailed in the attached Certificate of Location.

TIE POINT: The location monument is tied to the southwest corner of Section 7, Township 7S, Range 32E, G&SRM, Greenlee County, Arizona, its distance as shown on the attached Certificate of Location. Bearings and distance are grid north.

Any overlap onto pre-existing lode claims, or Private Land, is acknowledged as non-locatable, and any overlapping portion is acknowledged as invalid.

- SRH Corner
- SRH End Center
- SRH Location Monument
- SRH Claim Boundary
- Section
- ▭ Township



RECEIVED
 BLM AZ STATE OFFICE
 2019 JUL 17 P 2 04
 PHOENIX, ARIZONA
 9

AMC456678

Claims Filed By-
 Kennecott Exploration Company
 2640 West 1700 South
 Salt Lake City, UT 84104

When recorded return to:
Kennecott Exploration Company – Land Dept.
2640 West 1700 South
Salt Lake City, UT 84104

ARIZONA NOTICE OF LOCATION
(LODE CLAIM)

NOTICE IS HEREBY GIVEN THAT KENNECOTT EXPLORATION COMPANY, whose mailing address is 2640 West 1700 South, Salt Lake City, Utah 84104 by its undersigned officer, makes this location of the SRH 030 Lode Mining Claim, in Greenlee County, Arizona.

The general course of the claim is from the North to South, and said claim is within the:

<u>Quarter</u>	<u>Section</u>	<u>Township</u>	<u>Range</u>
NW	8	6S	32E
SW	8	6S	32E

Greenlee County, Arizona, G&SRM.

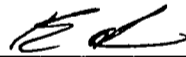
This claim is 1500 feet in length and 600 feet in width. This Notice of Location is posted on the centerline of the claim. The claim runs from the location monument on which this notice is posted 20 feet in a northerly direction to the North endline, and 1480 feet in a southerly direction to the South endline. The claim boundaries are marked by six monuments, one at each corner and one at the center of each endline. The location monument on which this notice is posted is situated within Section 8, T6S, R32E, Greenlee County, Arizona, G&SRM, and is approximately 6744 feet East and 34517 feet North from the SW corner of Section 7, T7S, R32E, Greenlee County, Arizona, G&SRM. WP NE COR SRH 030 IS 480' S. Any overlaps onto pre-existing lode claims, private or State Land are acknowledged as pre-existing rights and that portion of said overlap is acknowledged as invalid.

The undersigned claims the ground as depicted on the map that is attached to a copy of this Notice of Location filed in the office of the Recorder, Greenlee County, Arizona.

The claim has been monumented in accordance with State and Federal law. Corner, end centers and location monuments are posts, 1-1/2" x 1-1/2" x 5' projecting at least 4' above the ground.

Located, dated and posted on the ground this 10th day of June, 2019.

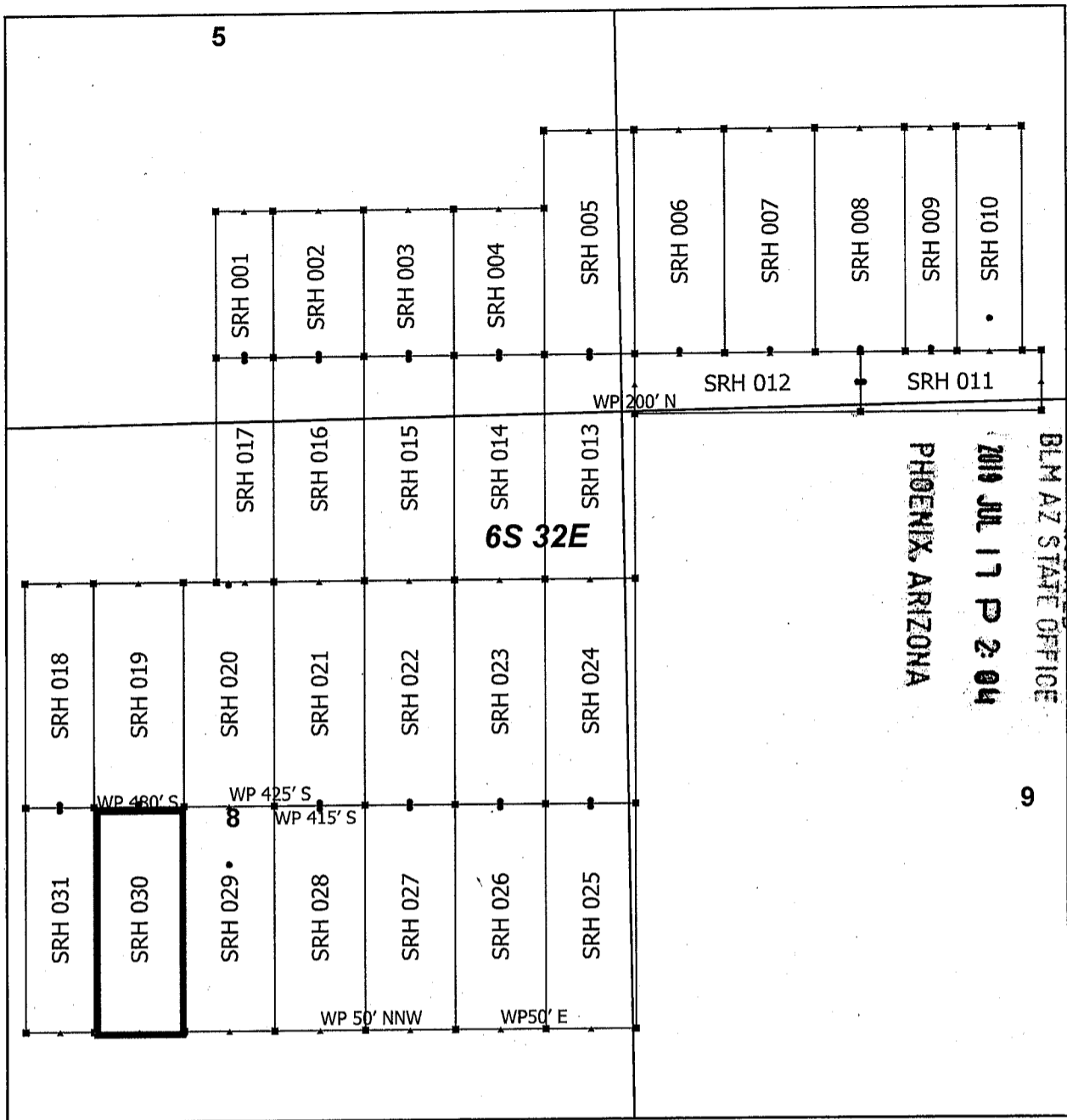
KENNECOTT EXPLORATION COMPANY



By: Erik Best, its Operating Officer

RECEIVED
BLM AZ STATE OFFICE
2019 JUL 17 P 2:04
PHOENIX, ARIZONA

AMC 456679



Steeple Rock Claim Block 1, Arizona


Steeple Rock - SRH Lode Mining Claims
 T6S and R32E G&SRM
 Greenlee County, Arizona
 Located May 23 - June 10, 2019

Monuments are 1-1/2" by 1-1/2" by 5' Wood Posts projecting at least four feet above the ground. Location Monuments are set 20' inside the Endline along the center of each claim, and are 1500' long X 600' wide unless otherwise depicted and as detailed in the attached Certificate of Location.

TIE POINT: The location monument is tied to the southwest corner of Section 7, Township 7S, Range 32E, G&SRM, Greenlee County, Arizona, its distance as shown on the attached Certificate of Location. Bearings and distance are grid north.

Any overlap onto pre-existing lode claims, or Private Land, is acknowledged as non-locatable, and any overlapping portion is acknowledged as invalid.

- SRH Corner
- ▲ SRH End Center
- SRH Location Monument
- ▭ SRH Claim Boundary
- ▭ Section
- ▭ Township



AMC456679

Claims Filed By-
 Kennecott Exploration Company
 2640 West 1700 South
 Salt Lake City, UT 84104

When recorded return to:
Kennecott Exploration Company – Land Dept.
2640 West 1700 South
Salt Lake City, UT 84104

ARIZONA NOTICE OF LOCATION
(LODE CLAIM)

NOTICE IS HEREBY GIVEN THAT KENNECOTT EXPLORATION COMPANY, whose mailing address is 2640 West 1700 South, Salt Lake City, Utah 84104 by its undersigned officer, makes this location of the SRH 031 Lode Mining Claim, in Greenlee County, Arizona.

The general course of the claim is from the North to South, and said claim is within the:

<u>Quarter</u>	<u>Section</u>	<u>Township</u>	<u>Range</u>
NW	8	6S	32E
SW	8	6S	32E

Greenlee County, Arizona, G&SRM.


This claim is 1500 feet in length and 453 feet in width. This Notice of Location is posted on the centerline of the claim. The claim runs from the location monument on which this notice is posted 20 feet in a northerly direction to the North endline, and 1480 feet in a southerly direction to the South endline. The claim boundaries are marked by six monuments, one at each corner and one at the center of each endline. The location monument on which this notice is posted is situated within Section 8, T6S, R32E, Greenlee County, Arizona, G&SRM, and is approximately 6218 feet East and 34517 feet North from the SW corner of Section 7, T7S, R32E, Greenlee County, Arizona, G&SRM. Any overlaps onto pre-existing lode claims, private or State Land are acknowledged as pre-existing rights and that portion of said overlap is acknowledged as invalid.

The undersigned claims the ground as depicted on the map that is attached to a copy of this Notice of Location filed in the office of the Recorder, Greenlee County, Arizona.

The claim has been monumented in accordance with State and Federal law. Corner, end centers and location monuments are posts, 1-1/2" x 1-1/2" x 5' projecting at least 4' above the ground.

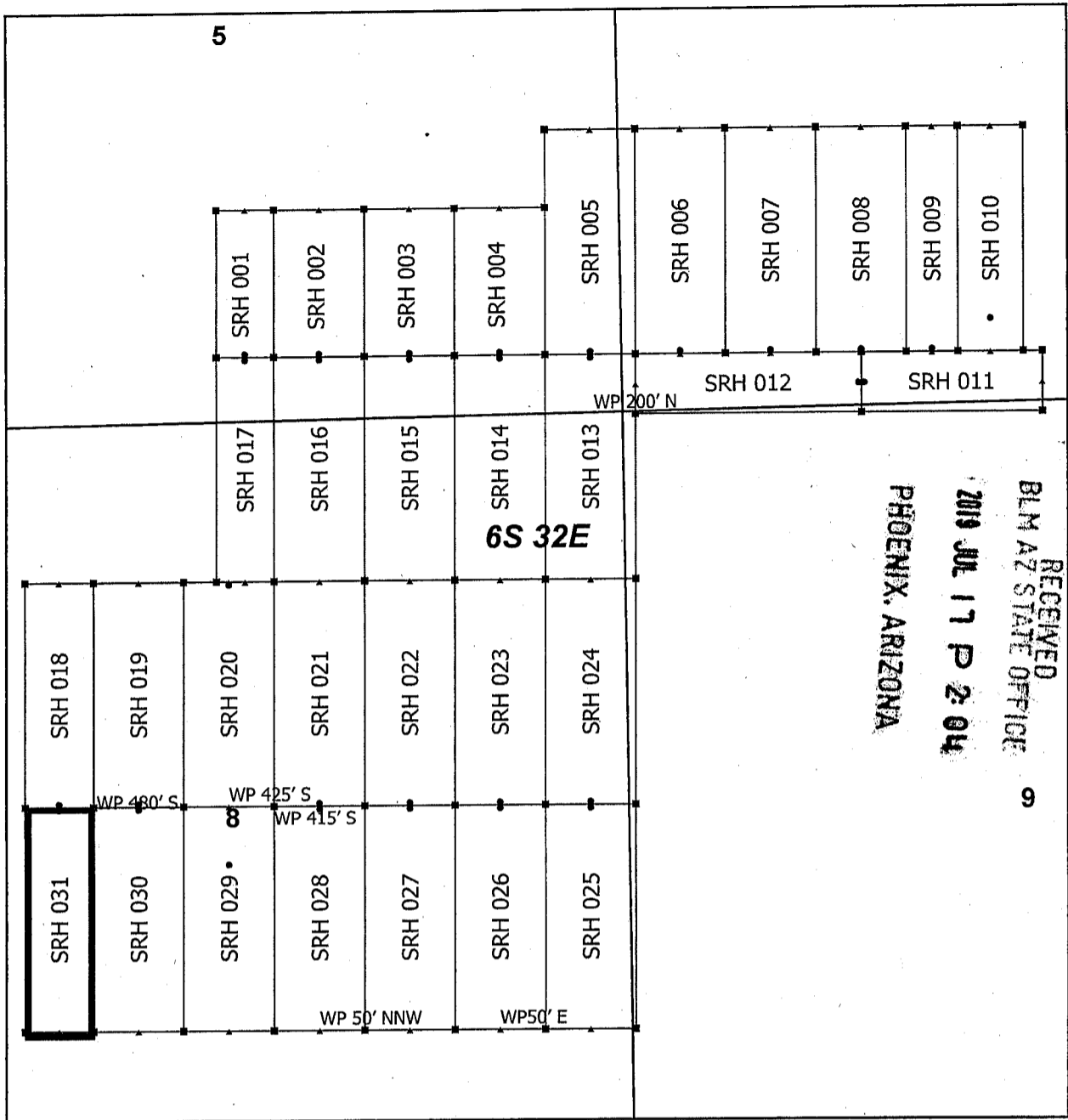
Located, dated and posted on the ground this 10th day of June, 2019.

KENNECOTT EXPLORATION COMPANY


By: Erik Best, its Operating Officer

RECEIVED
BLM AZ STATE OFFICE
2019 JUL 17 P 2:04
PHOENIX, ARIZONA

AMC 456680



Steeple Rock Claim Block 1, Arizona

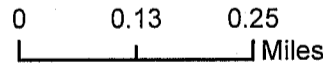
Steeple Rock - SRH Lode Mining Claims
 T6S and R32E G&SRM
 Greenlee County, Arizona
 Located May 23 - June 10, 2019

Monuments are 1-1/2" by 1-1/2" by 5' Wood Posts projecting at least four feet above the ground. Location Monuments are set 20' inside the Endline along the center of each claim, and are 1500' long X 600' wide unless otherwise depicted and as detailed in the attached Certificate of Location.

TIE POINT: The location monument is tied to the southwest corner of Section 7, Township 7S, Range 32E, G&SRM, Greenlee County, Arizona, its distance as shown on the attached Certificate of Location. Bearings and distance are grid north.

Any overlap onto pre-existing lode claims, or Private Land, is acknowledged as non-locatable, and any overlapping portion is acknowledged as invalid.

▪	SRH Corner
▲	SRH End Center
•	SRH Location Monument
□	SRH Claim Boundary
□	Section
▮	Township



AMC456680

Claims Filed By-
 Kennecott Exploration Company
 2640 West 1700 South
 Salt Lake City, UT 84104

When recorded return to:
Kennecott Exploration Company – Land Dept.
2640 West 1700 South
Salt Lake City, UT 84104

ARIZONA NOTICE OF LOCATION
(LODE CLAIM)

NOTICE IS HEREBY GIVEN THAT KENNECOTT EXPLORATION COMPANY, whose mailing address is 2640 West 1700 South, Salt Lake City, Utah 84104 by its undersigned officer, makes this location of the SRH 032 Lode Mining Claim, in Greenlee County, Arizona.

The general course of the claim is from the North to South, and said claim is within the:

<u>Quarter</u>	<u>Section</u>	<u>Township</u>	<u>Range</u>
SW	3	6S	32E
SE	4	6S	32E

Greenlee County, Arizona, G&SRM.

This claim is 1500 feet in length and 600 feet in width. This Notice of Location is posted on the centerline of the claim. The claim runs from the location monument on which this notice is posted 1480 feet in a northerly direction to the North endline, and 20 feet in a southerly direction to the South endline. The claim boundaries are marked by six monuments, one at each corner and one at the center of each endline. The location monument on which this notice is posted is situated within Section 3, T6S, R32E, Greenlee County, Arizona, G&SRM, and is approximately 15444 feet East and 37383 feet North from the SW corner of Section 7, T7S, R32E, Greenlee County, Arizona, G&SRM. Any overlaps onto pre-existing lode claims, private or State Land are acknowledged as pre-existing rights and that portion of said overlap is acknowledged as invalid.

The undersigned claims the ground as depicted on the map that is attached to a copy of this Notice of Location filed in the office of the Recorder, Greenlee County, Arizona.

The claim has been monumented in accordance with State and Federal law. Corner, end centers and location monuments are posts, 1-1/2" x 1-1/2" x 5' projecting at least 4' above the ground.

Located, dated and posted on the ground this 23rd day of May, 2019.

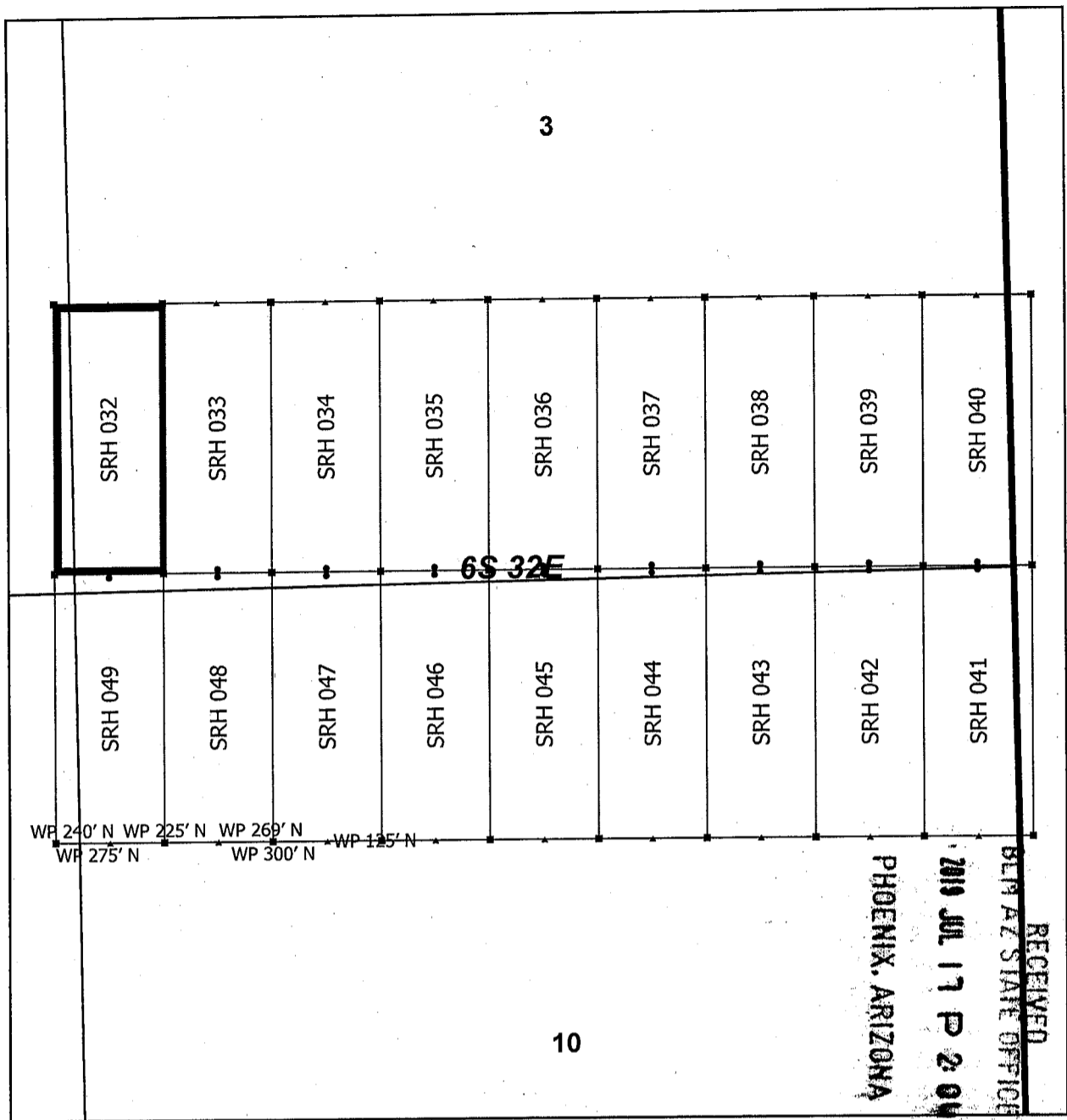
KENNECOTT EXPLORATION COMPANY



By: Erik Best, its Operating Officer

RECEIVED
BLM AZ STATE OFFICE
2019 JUL 17 P 2:04
PHOENIX, ARIZONA

AMC456681



Steeple Rock Claim Block 2, Arizona


Steeple Rock - SRH Lode Mining Claims
 T6S and R32E G&SRM
 Greenlee County, Arizona
 Located May 23 - June 10, 2019

Monuments are 1-1/2" by 1-1/2" by 5' Wood Posts projecting at least four feet above the ground. Location Monuments are set 20' inside the Endline along the center of each claim, and are 1500' long X 600' wide unless otherwise depicted and as detailed in the attached Certificate of Location.

TIE POINT: The location monument is tied to the southwest corner of Section 7, Township 7S, Range 32E, G&SRM, Greenlee County, Arizona, its distance as shown on the attached Certificate of Location. Bearings and distance are grid north.

Any overlap onto pre-existing lode claims, or Private Land, is acknowledged as non-locatable, and any overlapping portion is acknowledged as invalid.

- SRH Corner
- ▲ SRH End Center
- SRH Location Monument
- ▭ SRH Claim Boundary
- ▭ Section
- ▭ Township



Claims Filed By-
 Kennecott Exploration Company
 2640 West 1700 South
 Salt Lake City, UT 84104

AMC456681

When recorded return to:
Kennecott Exploration Company – Land Dept.
2640 West 1700 South
Salt Lake City, UT 84104

ARIZONA NOTICE OF LOCATION
(LODE CLAIM)

NOTICE IS HEREBY GIVEN THAT KENNECOTT EXPLORATION COMPANY, whose mailing address is 2640 West 1700 South, Salt Lake City, Utah 84104 by its undersigned officer, makes this location of the SRH 033 Lode Mining Claim, in Greenlee County, Arizona.

The general course of the claim is from the North to South, and said claim is within the:

<u>Quarter</u>	<u>Section</u>	<u>Township</u>	<u>Range</u>
SW	3	6S	32E

Greenlee County, Arizona, G&SRM.

This claim is 1500 feet in length and 600 feet in width. This Notice of Location is posted on the centerline of the claim. The claim runs from the location monument on which this notice is posted 1480 feet in a northerly direction to the North endline, and 20 feet in a southerly direction to the South endline. The claim boundaries are marked by six monuments, one at each corner and one at the center of each endline. The location monument on which this notice is posted is situated within Section 3, T6S, R32E, Greenlee County, Arizona, G&SRM, and is approximately 16044 feet East and 37383 feet North from the SW corner of Section 7, T7S, R32E, Greenlee County, Arizona, G&SRM. Any overlaps onto pre-existing lode claims, private or State Land are acknowledged as pre-existing rights and that portion of said overlap is acknowledged as invalid.

The undersigned claims the ground as depicted on the map that is attached to a copy of this Notice of Location filed in the office of the Recorder, Greenlee County, Arizona.

The claim has been monumented in accordance with State and Federal law. Corner, end centers and location monuments are posts, 1-1/2" x 1-1/2" x 5' projecting at least 4' above the ground.

Located, dated and posted on the ground this 23rd day of May, 2019.

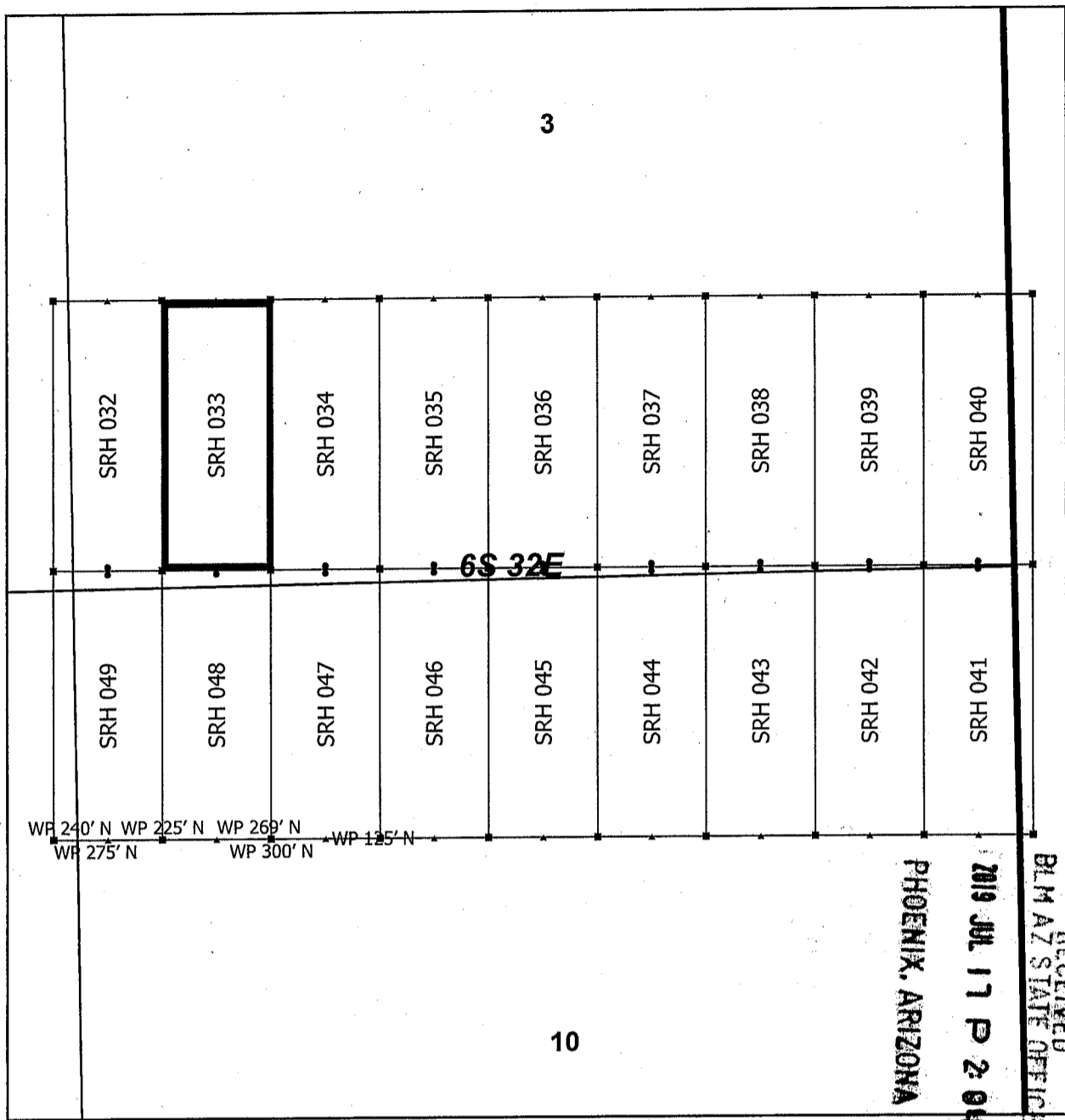
KENNECOTT EXPLORATION COMPANY



By: Erik Best, its Operating Officer

RECEIVED
BLM AZ STATE OFFICE
2019 JUL 17 P 2:04
PHOENIX, ARIZONA

AMC456682



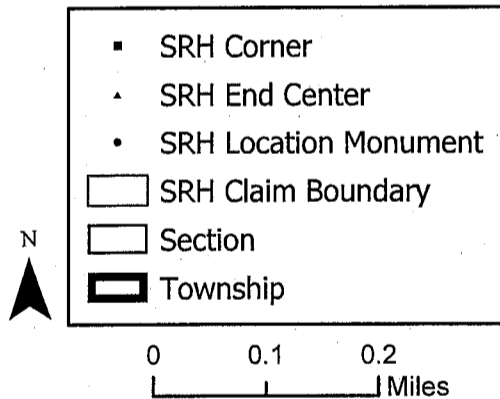
Steeple Rock Claim Block 2, Arizona

Steeple Rock - SRH Lode Mining Claims
 T6S and R32E G&SRM
 Greenlee County, Arizona
 Located May 23 - June 10, 2019

Monuments are 1-1/2" by 1-1/2" by 5' Wood Posts projecting at least four feet above the ground. Location Monuments are set 20' inside the Endline along the center of each claim, and are 1500' long X 600' wide unless otherwise depicted and as detailed in the attached Certificate of Location.

TIE POINT: The location monument is tied to the southwest corner of Section 7, Township 7S, Range 32E, G&SRM, Greenlee County, Arizona, its distance as shown on the attached Certificate of Location. Bearings and distance are grid north.

Any overlap onto pre-existing lode claims, or Private Land, is acknowledged as non-locatable, and any overlapping portion is acknowledged as invalid.



AMC 456682

Claims Filed By-
 Kennecott Exploration Company
 2640 West 1700 South
 Salt Lake City, UT 84104

When recorded return to:
Kennecott Exploration Company – Land Dept.
2640 West 1700 South
Salt Lake City, UT 84104

ARIZONA NOTICE OF LOCATION
(LODE CLAIM)

NOTICE IS HEREBY GIVEN THAT KENNECOTT EXPLORATION COMPANY, whose mailing address is 2640 West 1700 South, Salt Lake City, Utah 84104 by its undersigned officer, makes this location of the SRH 034 Lode Mining Claim, in Greenlee County, Arizona.

The general course of the claim is from the North to South, and said claim is within the:

<u>Quarter</u>	<u>Section</u>	<u>Township</u>	<u>Range</u>
SW	3	6S	32E
Greenlee County, Arizona, G&SRM.			


This claim is 1500 feet in length and 600 feet in width. This Notice of Location is posted on the centerline of the claim. The claim runs from the location monument on which this notice is posted 1480 feet in a northerly direction to the North endline, and 20 feet in a southerly direction to the South endline. The claim boundaries are marked by six monuments, one at each corner and one at the center of each endline. The location monument on which this notice is posted is situated within Section 3, T6S, R32E, Greenlee County, Arizona, G&SRM, and is approximately 16644 feet East and 37383 feet North from the SW corner of Section 7, T7S, R32E, Greenlee County, Arizona, G&SRM. Any overlaps onto pre-existing lode claims, private or State Land are acknowledged as pre-existing rights and that portion of said overlap is acknowledged as invalid.

The undersigned claims the ground as depicted on the map that is attached to a copy of this Notice of Location filed in the office of the Recorder, Greenlee County, Arizona.

The claim has been monumented in accordance with State and Federal law. Corner, end centers and location monuments are posts, 1-1/2" x 1-1/2" x 5' projecting at least 4' above the ground.

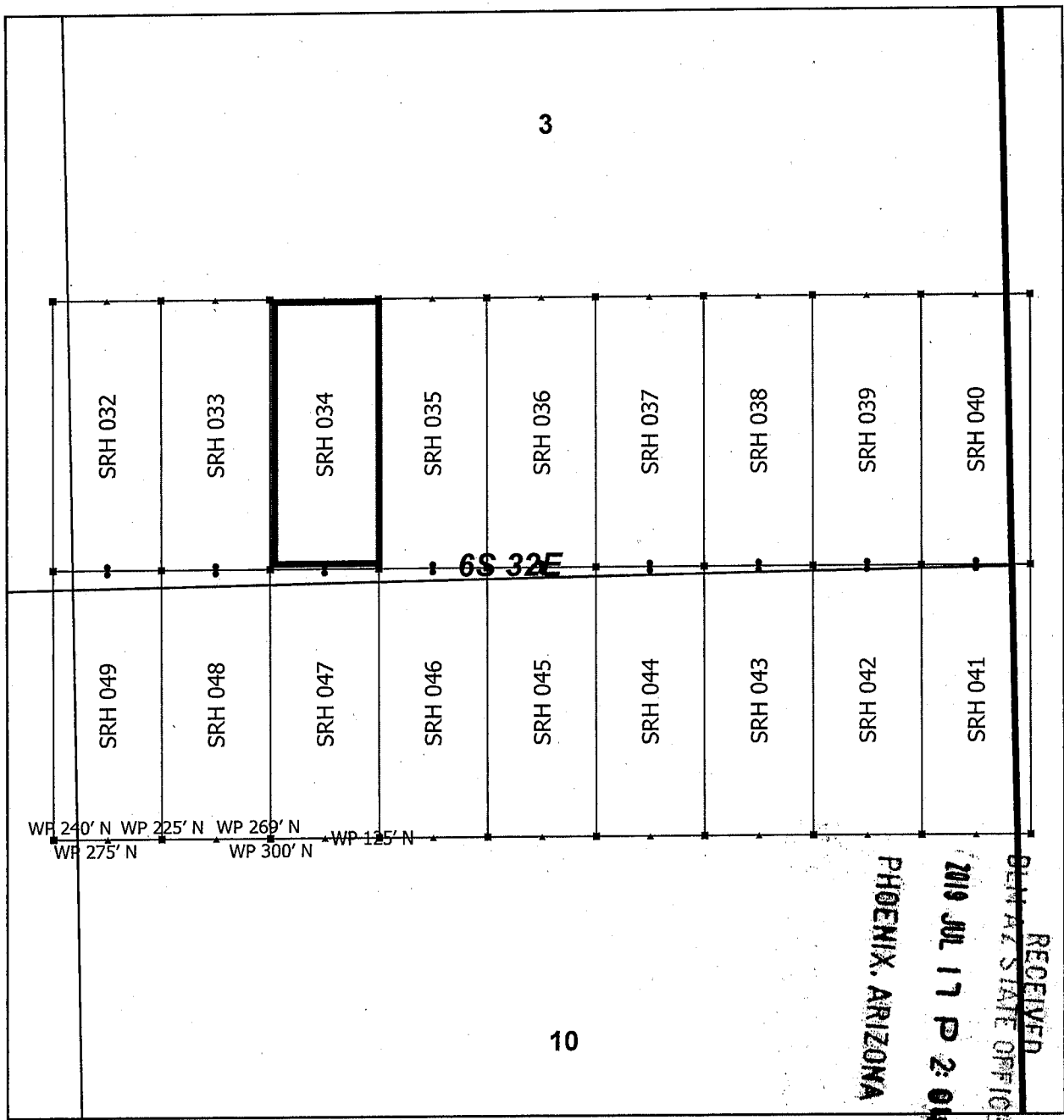
Located, dated and posted on the ground this 23rd day of May, 2019.

KENNECOTT EXPLORATION COMPANY


By: Erik Best, its Operating Officer

RECEIVED
BLM AZ STATE OFFICE
2019 JUL 17 P 2 04
PHOENIX, ARIZONA

AMC 456683



Steeple Rock Claim Block 2, Arizona


Steeple Rock - SRH Lode Mining Claims
 T6S and R32E G&SRM
 Greenlee County, Arizona
 Located May 23 - June 10, 2019

Monuments are 1-1/2" by 1-1/2" by 5' Wood Posts projecting at least four feet above the ground. Location Monuments are set 20' inside the Endline along the center of each claim, and are 1500' long X 600' wide unless otherwise depicted and as detailed in the attached Certificate of Location.

TIE POINT: The location monument is tied to the southwest corner of Section 7, Township 7S, Range 32E, G&SRM, Greenlee County, Arizona, its distance as shown on the attached Certificate of Location. Bearings and distance are grid north.

Any overlap onto pre-existing lode claims, or Private Land, is acknowledged as non-locatable, and any overlapping portion is acknowledged as invalid.

▪	SRH Corner
▲	SRH End Center
•	SRH Location Monument
□	SRH Claim Boundary
□	Section
▭	Township



Claims Filed By-
 Kennecott Exploration Company
 2640 West 1700 South
 Salt Lake City, UT 84104

AMC456683

When recorded return to:
Kennecott Exploration Company – Land Dept.
2640 West 1700 South
Salt Lake City, UT 84104

ARIZONA NOTICE OF LOCATION
(LODE CLAIM)

NOTICE IS HEREBY GIVEN THAT KENNECOTT EXPLORATION COMPANY, whose mailing address is 2640 West 1700 South, Salt Lake City, Utah 84104 by its undersigned officer, makes this location of the SRH 035 Lode Mining Claim, in Greenlee County, Arizona.

The general course of the claim is from the North to South, and said claim is within the:

<u>Quarter</u>	<u>Section</u>	<u>Township</u>	<u>Range</u>
SW	3	6S	32E

Greenlee County, Arizona, G&SRM.

This claim is 1500 feet in length and 600 feet in width. This Notice of Location is posted on the centerline of the claim. The claim runs from the location monument on which this notice is posted 1480 feet in a northerly direction to the North endline, and 20 feet in a southerly direction to the South endline. The claim boundaries are marked by six monuments, one at each corner and one at the center of each endline. The location monument on which this notice is posted is situated within Section 3, T6S, R32E, Greenlee County, Arizona, G&SRM, and is approximately 17244 feet East and 37383 feet North from the SW corner of Section 7, T7S, R32E, Greenlee County, Arizona, G&SRM. Any overlaps onto pre-existing lode claims, private or State Land are acknowledged as pre-existing rights and that portion of said overlap is acknowledged as invalid.

The undersigned claims the ground as depicted on the map that is attached to a copy of this Notice of Location filed in the office of the Recorder, Greenlee County, Arizona.

The claim has been monumented in accordance with State and Federal law. Corner, end centers and location monuments are posts, 1-1/2" x 1-1/2" x 5' projecting at least 4' above the ground.

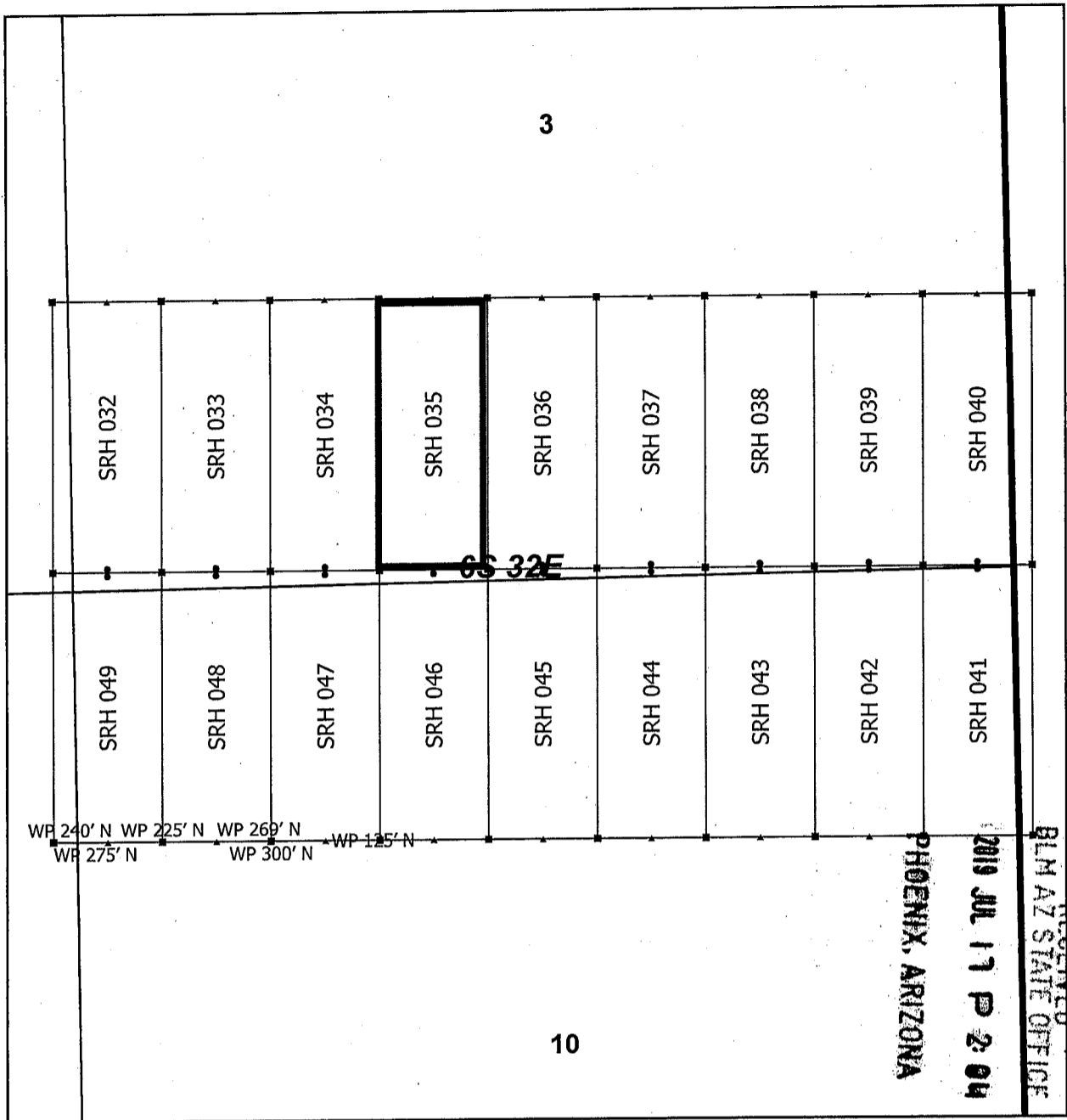
Located, dated and posted on the ground this 23rd day of May, 2019.

KENNECOTT EXPLORATION COMPANY


By: Erik Best, its Operating Officer

RECEIVED
BLM AZ STATE OFFICE
2019 JUL 17 P 2:04
PHOENIX, ARIZONA


AMC 456684



Steeple Rock Claim Block 2, Arizona

Steeple Rock - SRH Lode Mining Claims
 T6S and R32E G&SRM
 Greenlee County, Arizona
 Located May 23 - June 10, 2019

▪	SRH Corner
▲	SRH End Center
•	SRH Location Monument
□	SRH Claim Boundary
□	Section
▭	Township



Monuments are 1-1/2" by 1-1/2" by 5' Wood Posts projecting at least four feet above the ground. Location Monuments are set 20' inside the Endline along the center of each claim, and are 1500' long X 600' wide unless otherwise depicted and as detailed in the attached Certificate of Location.

TIE POINT: The location monument is tied to the southwest corner of Section 7, Township 7S, Range 32E, G&SRM, Greenlee County, Arizona, its distance as shown on the attached Certificate of Location. Bearings and distance are grid north.

Any overlap onto pre-existing lode claims, or Private Land, is acknowledged as non-locatable, and any overlapping portion is acknowledged as invalid.

Claims Filed By-
 Kennecott Exploration Company
 2640 West 1700 South
 Salt Lake City, UT 84104

AMC456684

When recorded return to:
Kennecott Exploration Company – Land Dept.
2640 West 1700 South
Salt Lake City, UT 84104

ARIZONA NOTICE OF LOCATION
(LODE CLAIM)

NOTICE IS HEREBY GIVEN THAT KENNECOTT EXPLORATION COMPANY, whose mailing address is 2640 West 1700 South, Salt Lake City, Utah 84104 by its undersigned officer, makes this location of the SRH 036 Lode Mining Claim, in Greenlee County, Arizona.

The general course of the claim is from the North to South, and said claim is within the:

<u>Quarter</u>	<u>Section</u>	<u>Township</u>	<u>Range</u>
SW	3	6S	32E
SE	3	6S	32E

Greenlee County, Arizona, G&SRM.

This claim is 1500 feet in length and 600 feet in width. This Notice of Location is posted on the centerline of the claim. The claim runs from the location monument on which this notice is posted 1480 feet in a northerly direction to the North endline, and 20 feet in a southerly direction to the South endline. The claim boundaries are marked by six monuments, one at each corner and one at the center of each endline. The location monument on which this notice is posted is situated within Section 3, T6S, R32E, Greenlee County, Arizona, G&SRM, and is approximately 17844 feet East and 37383 feet North from the SW corner of Section 7, T7S, R32E, Greenlee County, Arizona, G&SRM. Any overlaps onto pre-existing lode claims, private or State Land are acknowledged as pre-existing rights and that portion of said overlap is acknowledged as invalid.

The undersigned claims the ground as depicted on the map that is attached to a copy of this Notice of Location filed in the office of the Recorder, Greenlee County, Arizona.

The claim has been monumented in accordance with State and Federal law. Corner, end centers and location monuments are posts, 1-1/2" x 1-1/2" x 5' projecting at least 4' above the ground.

Located, dated and posted on the ground this 23rd day of May, 2019.

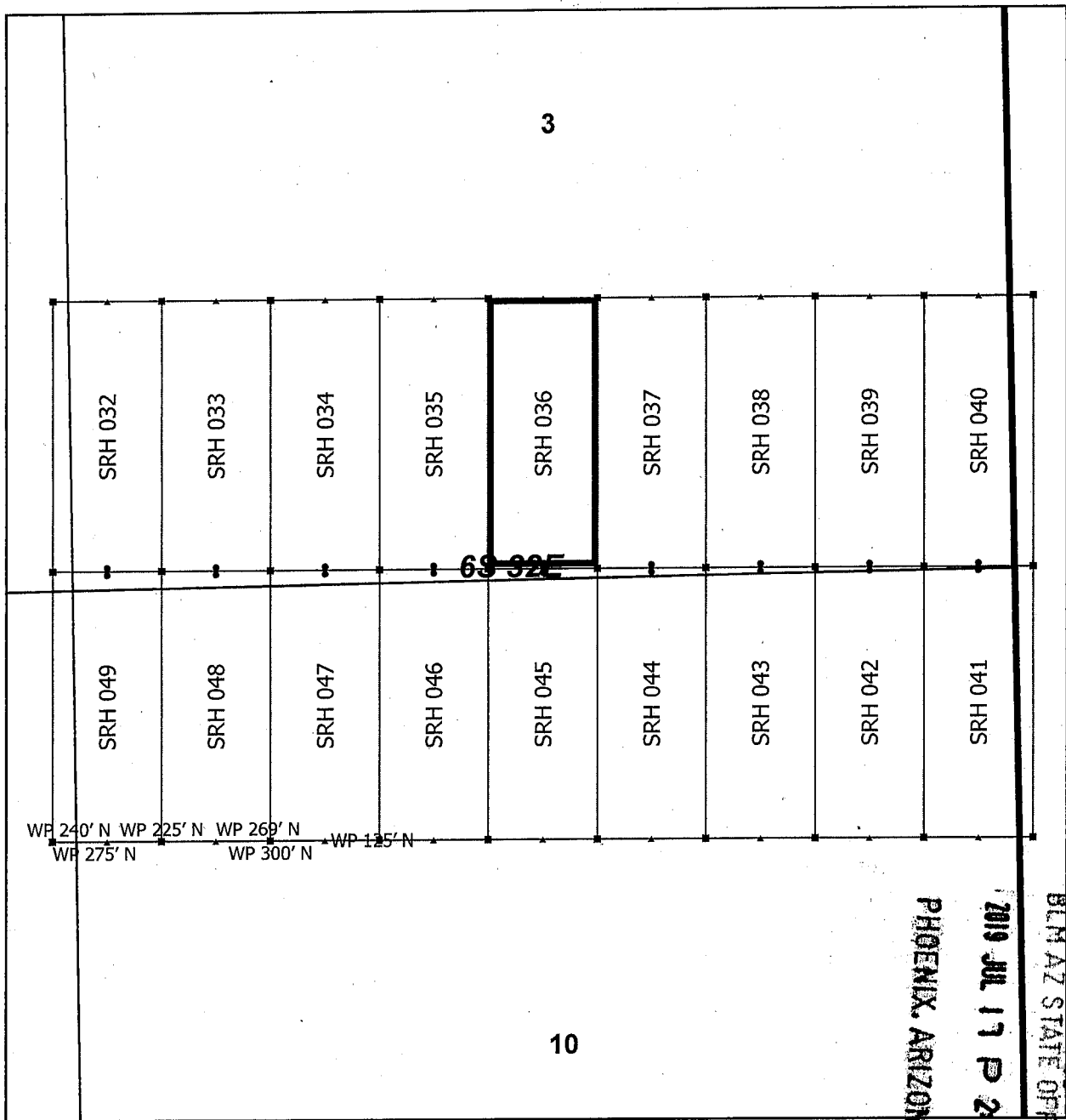
KENNECOTT EXPLORATION COMPANY



By: Erik Best, its Operating Officer

RECEIVED
BLM AZ STATE OFFICE
2019 JUL 17 P 2:09
PHOENIX, ARIZONA

AMC456685

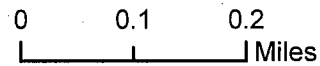


RECEIVED
 BLM AZ STATE OFFICE
 2019 JUL 17 P 2 00
 PHOENIX, ARIZONA

Steeple Rock Claim Block 2, Arizona

Steeple Rock - SRH Lode Mining Claims
 T6S and R32E G&SRM
 Greenlee County, Arizona
 Located May 23 - June 10, 2019

▪	SRH Corner
▲	SRH End Center
•	SRH Location Monument
□	SRH Claim Boundary
□	Section
▭	Township



Monuments are 1-1/2" by 1-1/2" by 5' Wood Posts projecting at least four feet above the ground. Location Monuments are set 20' inside the Endline along the center of each claim, and are 1500' long X 600' wide unless otherwise depicted and as detailed in the attached Certificate of Location.

TIE POINT: The location monument is tied to the southwest corner of Section 7, Township 7S, Range 32E, G&SRM, Greenlee County, Arizona, its distance as shown on the attached Certificate of Location. Bearings and distance are grid north.

Any overlap onto pre-existing lode claims, or Private Land, is acknowledged as non-locatable, and any overlapping portion is acknowledged as invalid.

Claims Filed By-
 Kennecott Exploration Company
 2640 West 1700 South
 Salt Lake City, UT 84104

AMC 456685

When recorded return to:
Kennecott Exploration Company – Land Dept.
2640 West 1700 South
Salt Lake City, UT 84104

ARIZONA NOTICE OF LOCATION
(LODE CLAIM)

NOTICE IS HEREBY GIVEN THAT KENNECOTT EXPLORATION COMPANY, whose mailing address is 2640 West 1700 South, Salt Lake City, Utah 84104 by its undersigned officer, makes this location of the SRH 037 Lode Mining Claim, in Greenlee County, Arizona.

The general course of the claim is from the North to South, and said claim is within the:

<u>Quarter</u>	<u>Section</u>	<u>Township</u>	<u>Range</u>
SE	3	6S	32E

Greenlee County, Arizona, G&SRM.

This claim is 1500 feet in length and 600 feet in width. This Notice of Location is posted on the centerline of the claim. The claim runs from the location monument on which this notice is posted 1480 feet in a northerly direction to the North endline, and 20 feet in a southerly direction to the South endline. The claim boundaries are marked by six monuments, one at each corner and one at the center of each endline. The location monument on which this notice is posted is situated within Section 3, T6S, R32E, Greenlee County, Arizona, G&SRM, and is approximately 18444 feet East and 37383 feet North from the SW corner of Section 7, T7S, R32E, Greenlee County, Arizona, G&SRM. Any overlaps onto pre-existing lode claims, private or State Land are acknowledged as pre-existing rights and that portion of said overlap is acknowledged as invalid.

The undersigned claims the ground as depicted on the map that is attached to a copy of this Notice of Location filed in the office of the Recorder, Greenlee County, Arizona.

The claim has been monumented in accordance with State and Federal law. Corner, end centers and location monuments are posts, 1-1/2" x 1-1/2" x 5' projecting at least 4' above the ground.

Located, dated and posted on the ground this 23rd day of May, 2019.

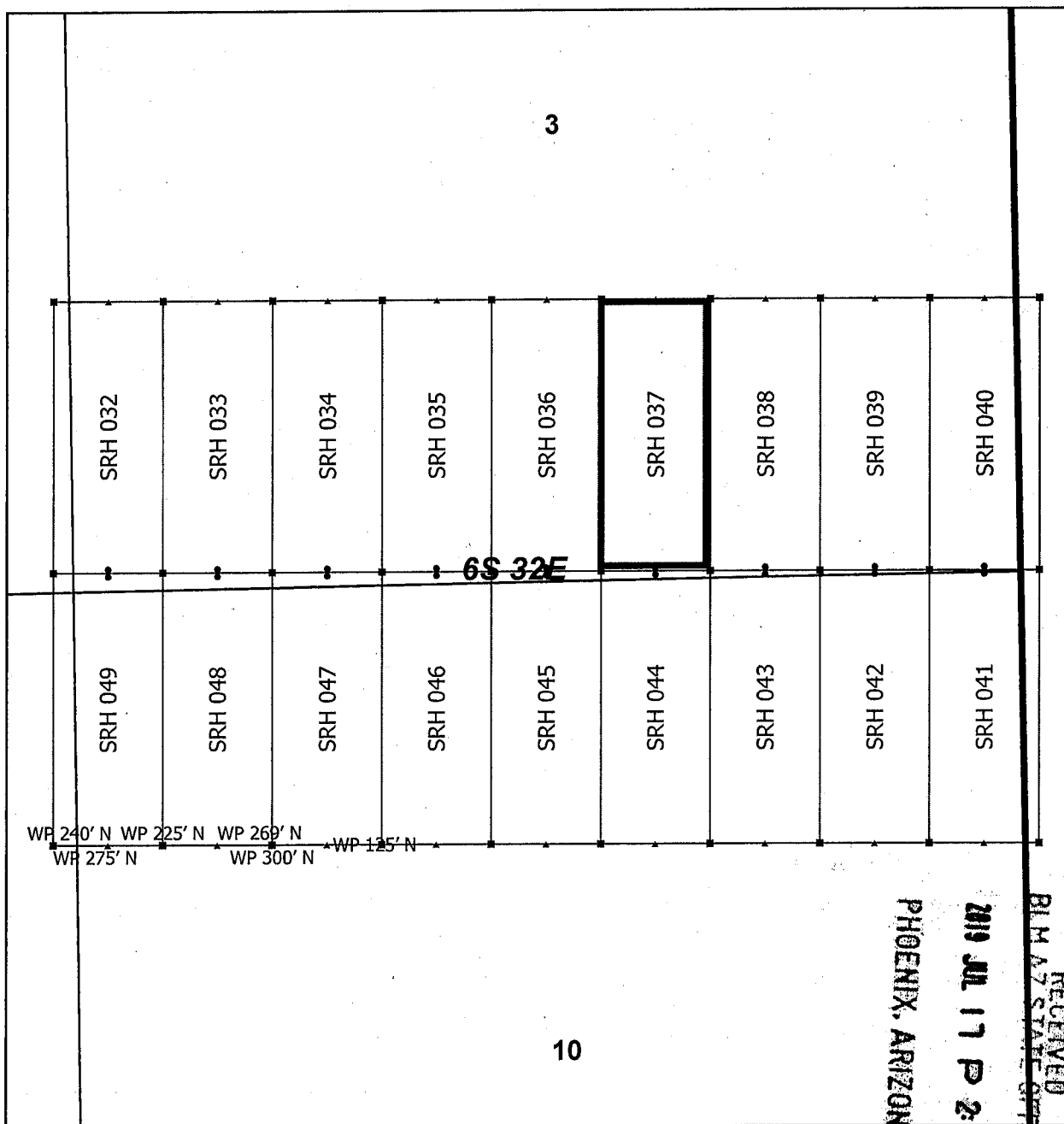
KENNECOTT EXPLORATION COMPANY



By: Erik Best, its Operating Officer

RECEIVED
BLM AZ STATE OFFICE
2019 JUL 17 P 2:09
PHOENIX, ARIZONA

AMC 456686




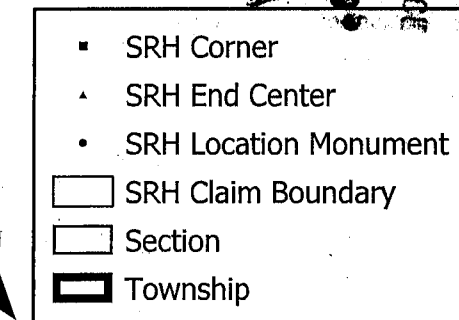
Steeple Rock Claim Block 2, Arizona

Steeple Rock - SRH Lode Mining Claims
 T6S and R32E G&SRM
 Greenlee County, Arizona
 Located May 23 - June 10, 2019

Monuments are 1-1/2" by 1-1/2" by 5' Wood Posts projecting at least four feet above the ground. Location Monuments are set 20' inside the Endline along the center of each claim, and are 1500' long X 600' wide unless otherwise depicted and as detailed in the attached Certificate of Location.

TIE POINT: The location monument is tied to the southwest corner of Section 7, Township 7S, Range 32E, G&SRM, Greenlee County, Arizona, its distance as shown on the attached Certificate of Location. Bearings and distance are grid north.

Any overlap onto pre-existing lode claims, or Private Land, is acknowledged as non-locatable, and any overlapping portion is acknowledged as invalid.



Claims Filed By-
 Kennecott Exploration Company
 2640 West 1700 South
 Salt Lake City, UT 84104

AMC456686

When recorded return to:
Kennecott Exploration Company – Land Dept.
2640 West 1700 South
Salt Lake City, UT 84104

ARIZONA NOTICE OF LOCATION
(LODE CLAIM)

NOTICE IS HEREBY GIVEN THAT KENNECOTT EXPLORATION COMPANY, whose mailing address is 2640 West 1700 South, Salt Lake City, Utah 84104 by its undersigned officer, makes this location of the SRH 038 Lode Mining Claim, in Greenlee County, Arizona.

The general course of the claim is from the North to South, and said claim is within the:

<u>Quarter</u>	<u>Section</u>	<u>Township</u>	<u>Range</u>
SE	3	6S	32E

Greenlee County, Arizona, G&SRM.

This claim is 1500 feet in length and 600 feet in width. This Notice of Location is posted on the centerline of the claim. The claim runs from the location monument on which this notice is posted 1480 feet in a northerly direction to the North endline, and 20 feet in a southerly direction to the South endline. The claim boundaries are marked by six monuments, one at each corner and one at the center of each endline. The location monument on which this notice is posted is situated within Section 3, T6S, R32E, Greenlee County, Arizona, G&SRM, and is approximately 19044 feet East and 37383 feet North from the SW corner of Section 7, T7S, R32E, Greenlee County, Arizona, G&SRM. Any overlaps onto pre-existing lode claims, private or State Land are acknowledged as pre-existing rights and that portion of said overlap is acknowledged as invalid.

The undersigned claims the ground as depicted on the map that is attached to a copy of this Notice of Location filed in the office of the Recorder, Greenlee County, Arizona.

The claim has been monumented in accordance with State and Federal law. Corner, end centers and location monuments are posts, 1-1/2" x 1-1/2" x 5' projecting at least 4' above the ground.

Located, dated and posted on the ground this 23rd day of May, 2019.

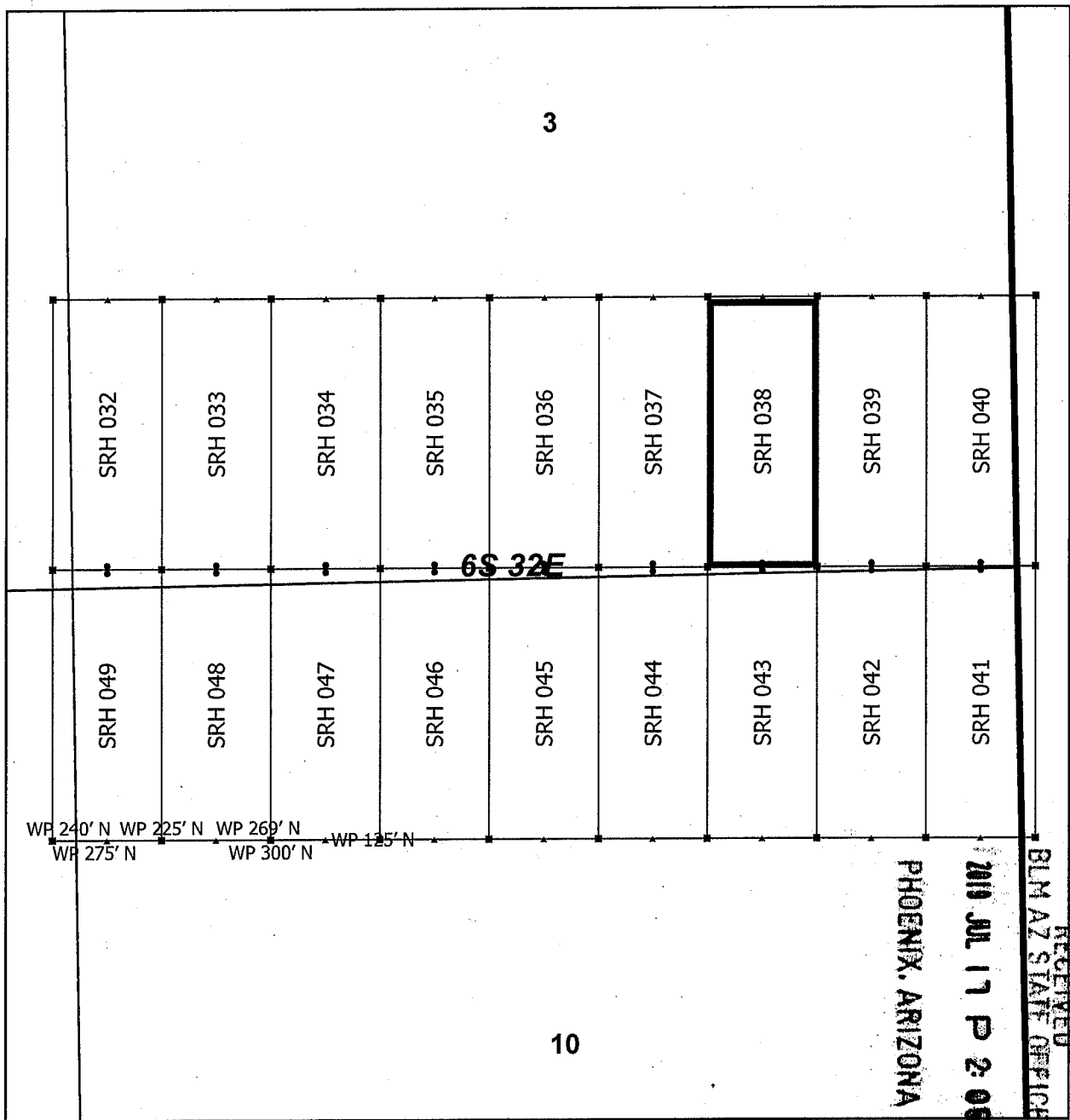
KENNECOTT EXPLORATION COMPANY



By: Erik Best, its Operating Officer

RECEIVED
BLM AZ STATE OFFICE
2019 JUL 17 P 2:09
PHOENIX, ARIZONA

AMC456687



Steeple Rock Claim Block 2, Arizona

Steeple Rock - SRH Lode Mining Claims
 T6S and R32E G&SRM
 Greenlee County, Arizona
 Located May 23 - June 10, 2019


Monuments are 1-1/2" by 1-1/2" by 5' Wood Posts projecting at least four feet above the ground. Location Monuments are set 20' inside the Endline along the center of each claim, and are 1500' long X 600' wide unless otherwise depicted and as detailed in the attached Certificate of Location.

TIE POINT: The location monument is tied to the southwest corner of Section 7, Township 7S, Range 32E, G&SRM, Greenlee County, Arizona, its distance as shown on the attached Certificate of Location. Bearings and distance are grid north.

Any overlap onto pre-existing lode claims, or Private Land, is acknowledged as non-locatable, and any overlapping portion is acknowledged as invalid.

Legend:

- SRH Corner
- ▲ SRH End Center
- SRH Location Monument
- ▭ SRH Claim Boundary
- ▭ Section
- ▭ Township



Claims Filed By-
 Kennecott Exploration Company
 2640 West 1700 South
 Salt Lake City, UT 84104

AMC 456687

When recorded return to:
Kennecott Exploration Company – Land Dept.
2640 West 1700 South
Salt Lake City, UT 84104

ARIZONA NOTICE OF LOCATION
(LODE CLAIM)

NOTICE IS HEREBY GIVEN THAT KENNECOTT EXPLORATION COMPANY, whose mailing address is 2640 West 1700 South, Salt Lake City, Utah 84104 by its undersigned officer, makes this location of the SRH 039 Lode Mining Claim, in Greenlee County, Arizona.

The general course of the claim is from the North to South, and said claim is within the:

<u>Quarter</u>	<u>Section</u>	<u>Township</u>	<u>Range</u>
SE	3	6S	32E

Greenlee County, Arizona, G&SRM.

This claim is 1500 feet in length and 600 feet in width. This Notice of Location is posted on the centerline of the claim. The claim runs from the location monument on which this notice is posted 1480 feet in a northerly direction to the North endline, and 20 feet in a southerly direction to the South endline. The claim boundaries are marked by six monuments, one at each corner and one at the center of each endline. The location monument on which this notice is posted is situated within Section 3, T6S, R32E, Greenlee County, Arizona, G&SRM, and is approximately 19644 feet East and 37383 feet North from the SW corner of Section 7, T7S, R32E, Greenlee County, Arizona, G&SRM. Any overlaps onto pre-existing lode claims, private or State Land are acknowledged as pre-existing rights and that portion of said overlap is acknowledged as invalid.

The undersigned claims the ground as depicted on the map that is attached to a copy of this Notice of Location filed in the office of the Recorder, Greenlee County, Arizona.

The claim has been monumented in accordance with State and Federal law. Corner, end centers and location monuments are posts, 1-1/2" x 1-1/2" x 5' projecting at least 4' above the ground.

Located, dated and posted on the ground this 23rd day of May, 2019.

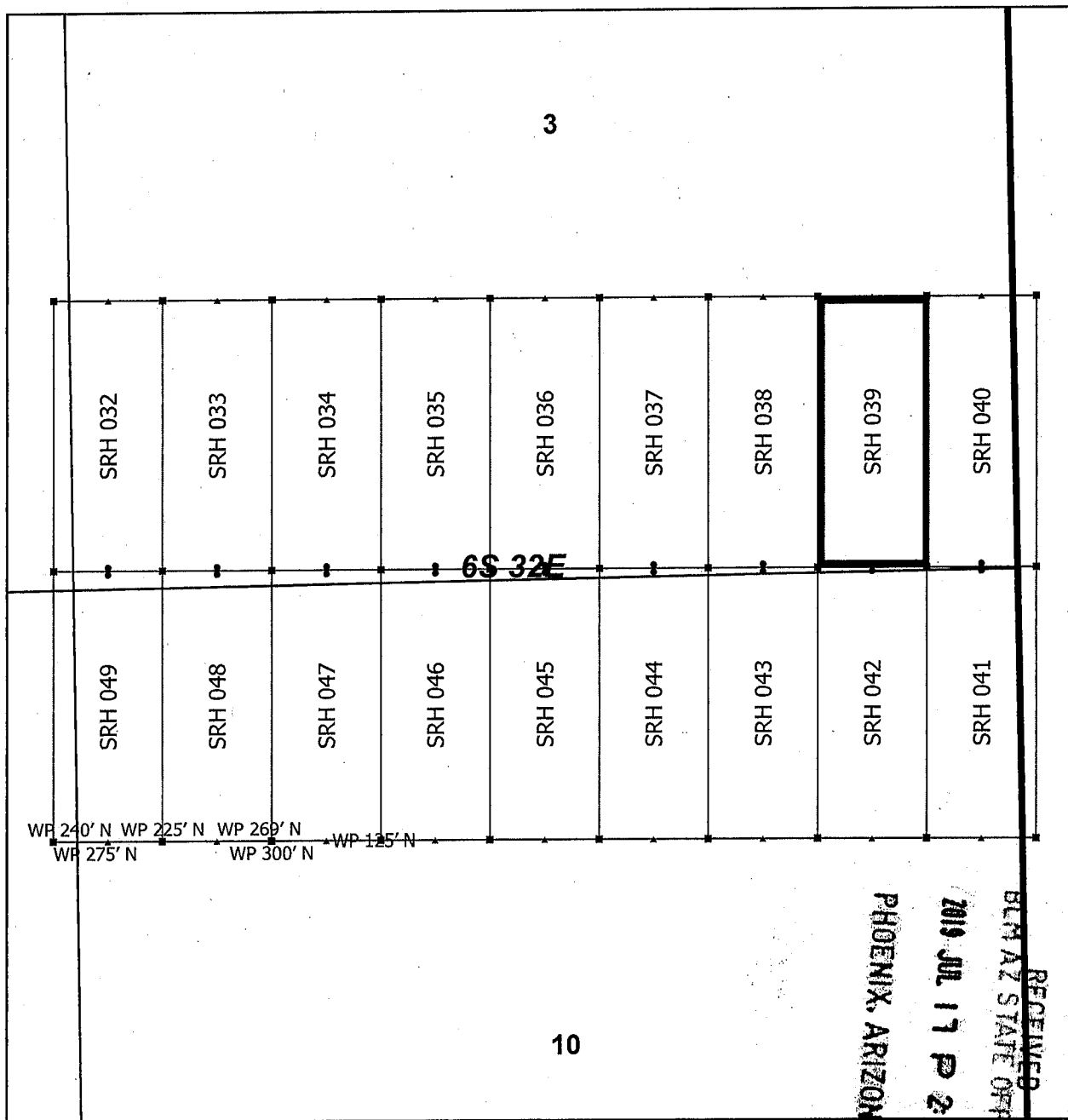
KENNECOTT EXPLORATION COMPANY



By: Erik Best, its Operating Officer

RECEIVED
BLM AZ STATE OFFICE
2019 JUL 17 P 2:05
PHOENIX, ARIZONA

AMC456688



Steeple Rock Claim Block 2, Arizona

Steeple Rock - SRH Lode Mining Claims.
 T6S and R32E G&SRM
 Greenlee County, Arizona
 Located May 23 - June 10, 2019

- SRH Corner
- ▲ SRH End Center
- SRH Location Monument
- ▭ SRH Claim Boundary
- ▭ Section
- ▭ Township

Monuments are 1-1/2" by 1-1/2" by 5' Wood Posts projecting at least four feet above the ground. Location Monuments are set 20' inside the Endline along the center of each claim, and are 1500' long X 600' wide unless otherwise depicted and as detailed in the attached Certificate of Location.

TIE POINT: The location monument is tied to the southwest corner of Section 7, Township 7S, Range 32E, G&SRM, Greenlee County, Arizona, its distance as shown on the attached Certificate of Location. Bearings and distance are grid north.

Any overlap onto pre-existing lode claims, or Private Land, is acknowledged as non-locatable, and any overlapping portion is acknowledged as invalid.

Claims Filed By-
 Kennecott Exploration Company
 2640 West 1700 South
 Salt Lake City, UT 84104

AMC 456688

When recorded return to:
Kennecott Exploration Company – Land Dept.
2640 West 1700 South
Salt Lake City, UT 84104

ARIZONA NOTICE OF LOCATION
(LODE CLAIM)

NOTICE IS HEREBY GIVEN THAT KENNECOTT EXPLORATION COMPANY, whose mailing address is 2640 West 1700 South, Salt Lake City, Utah 84104 by its undersigned officer, makes this location of the SRH 040 Lode Mining Claim, in Greenlee County, Arizona.

The general course of the claim is from the North to South, and said claim is within the:

<u>Quarter</u>	<u>Section</u>	<u>Township</u>	<u>Range</u>
SE	3	6S	32E

Greenlee County, Arizona, G&SRM.

This claim is 1500 feet in length and 600 feet in width. This Notice of Location is posted on the centerline of the claim. The claim runs from the location monument on which this notice is posted 1480 feet in a northerly direction to the North endline, and 20 feet in a southerly direction to the South endline. The claim boundaries are marked by six monuments, one at each corner and one at the center of each endline. The location monument on which this notice is posted is situated within Section 3, T6S, R32E, Greenlee County, Arizona, G&SRM, and is approximately 20244 feet East and 37383 feet North from the SW corner of Section 7, T7S, R32E, Greenlee County, Arizona, G&SRM. Any overlaps onto pre-existing lode claims, private or State Land are acknowledged as pre-existing rights and that portion of said overlap is acknowledged as invalid.

The undersigned claims the ground as depicted on the map that is attached to a copy of this Notice of Location filed in the office of the Recorder, Greenlee County, Arizona.

The claim has been monumented in accordance with State and Federal law. Corner, end centers and location monuments are posts, 1-1/2" x 1-1/2" x 5' projecting at least 4' above the ground.

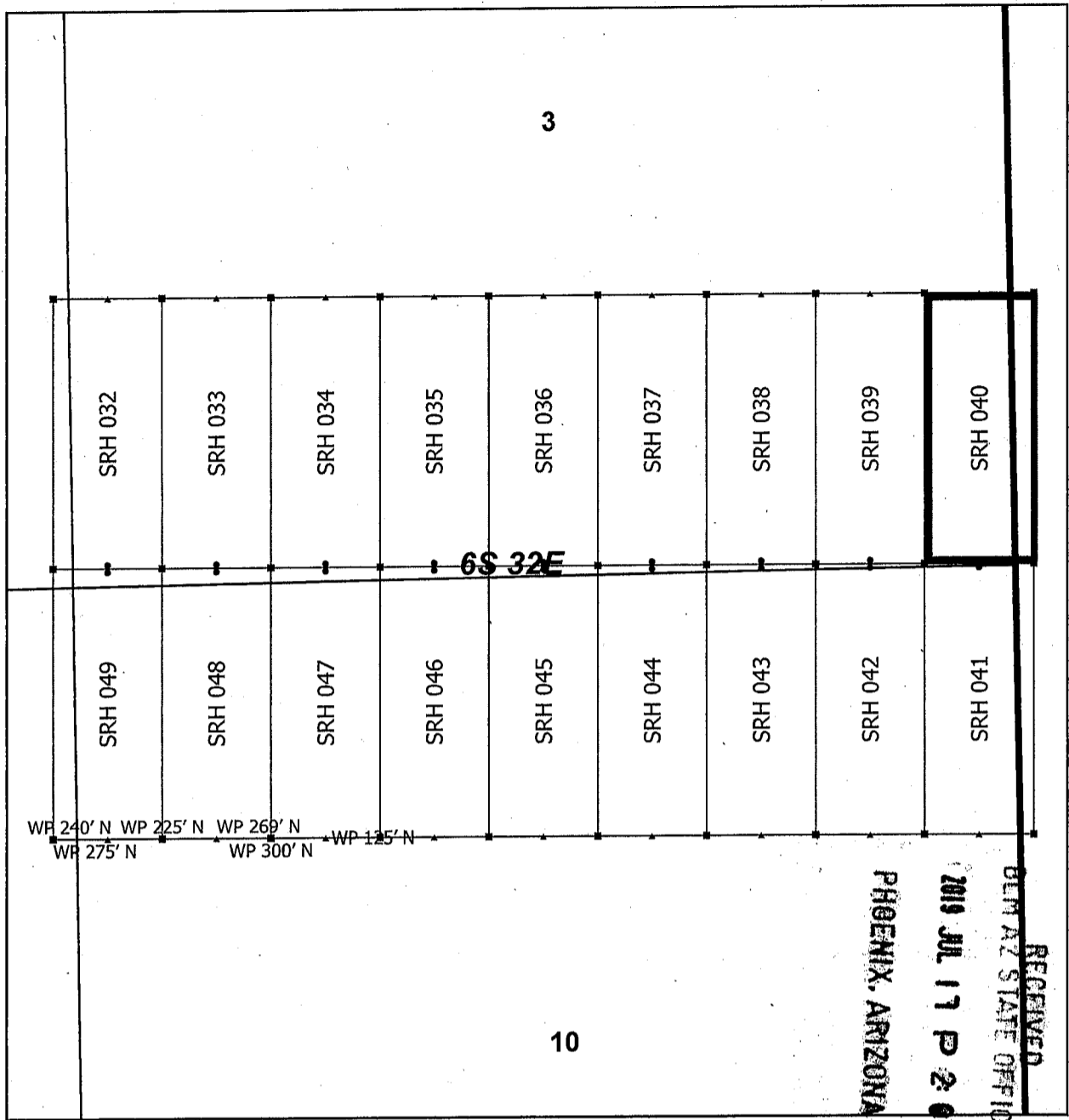
Located, dated and posted on the ground this 23rd day of May, 2019.

KENNECOTT EXPLORATION COMPANY


By: Erik Best, its Operating Officer

RECEIVED
BLM AZ STATE OFFICE
2019 JUL 17 P 2:05
PHOENIX, ARIZONA

AMC 456689



Steeple Rock Claim Block 2, Arizona

Steeple Rock - SRH Lode Mining Claims
 T6S and R32E G&SRM
 Greenlee County, Arizona
 Located May 23 - June 10, 2019

Monuments are 1-1/2" by 1-1/2" by 5' Wood Posts projecting at least four feet above the ground. Location Monuments are set 20' inside the Endline along the center of each claim, and are 1500' long X 600' wide unless otherwise depicted and as detailed in the attached Certificate of Location.

TIE POINT: The location monument is tied to the southwest corner of Section 7, Township 7S, Range 32E, G&SRM, Greenlee County, Arizona, its distance as shown on the attached Certificate of Location. Bearings and distance are grid north.

Any overlap onto pre-existing lode claims, or Private Land, is acknowledged as non-locatable, and any overlapping portion is acknowledged as invalid.

Claims Filed By-
 Kennecott Exploration Company
 2640 West 1700 South
 Salt Lake City, UT 84104

AMC456689

When recorded return to:
Kennecott Exploration Company – Land Dept.
2640 West 1700 South
Salt Lake City, UT 84104

ARIZONA NOTICE OF LOCATION
(LODE CLAIM)

NOTICE IS HEREBY GIVEN THAT KENNECOTT EXPLORATION COMPANY, whose mailing address is 2640 West 1700 South, Salt Lake City, Utah 84104 by its undersigned officer, makes this location of the SRH 041 Lode Mining Claim, in Greenlee County, Arizona.

The general course of the claim is from the North to South, and said claim is within the:

<u>Quarter</u>	<u>Section</u>	<u>Township</u>	<u>Range</u>
SE	3	6S	32E
NE	10	6S	32E

Greenlee County, Arizona, G&SRM.


This claim is 1500 feet in length and 600 feet in width. This Notice of Location is posted on the centerline of the claim. The claim runs from the location monument on which this notice is posted 20 feet in a northerly direction to the North endline, and 1480 feet in a southerly direction to the South endline. The claim boundaries are marked by six monuments, one at each corner and one at the center of each endline. The location monument on which this notice is posted is situated within Section 3, T6S, R32E, Greenlee County, Arizona, G&SRM, and is approximately 20244 feet East and 37343 feet North from the SW corner of Section 7, T7S, R32E, Greenlee County, Arizona, G&SRM. Any overlaps onto pre-existing lode claims, private or State Land are acknowledged as pre-existing rights and that portion of said overlap is acknowledged as invalid.

The undersigned claims the ground as depicted on the map that is attached to a copy of this Notice of Location filed in the office of the Recorder, Greenlee County, Arizona.

The claim has been monumented in accordance with State and Federal law. Corner, end centers and location monuments are posts, 1-1/2" x 1-1/2" x 5' projecting at least 4' above the ground.

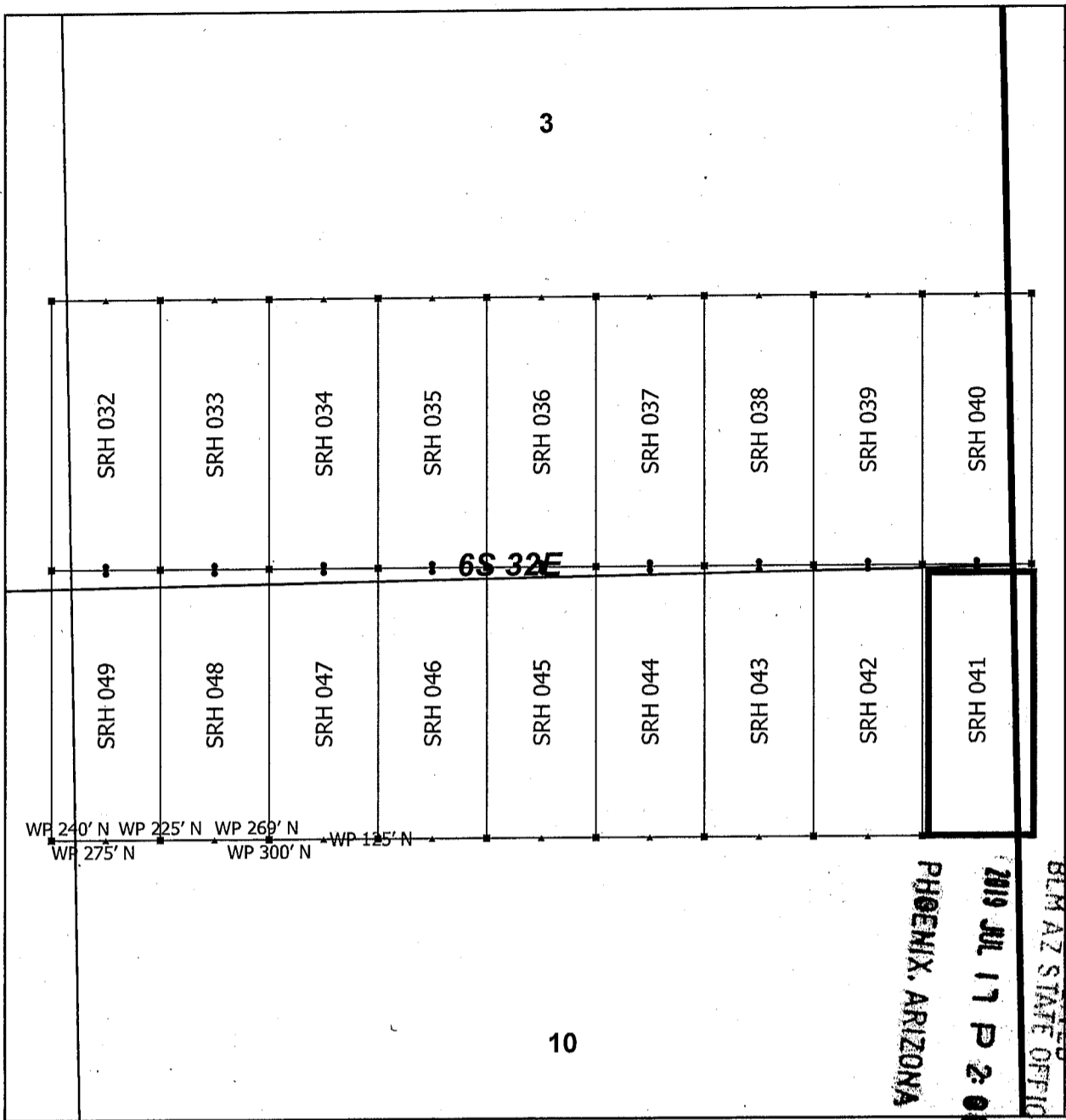
Located, dated and posted on the ground this 23rd day of May, 2019.

KENNECOTT EXPLORATION COMPANY


By: Erik Best, its Operating Officer

RECEIVED
BLM AZ STATE OFFICE
2019 JUL 17 P 2:05
PHOENIX, ARIZONA

AMC456690



Steeple Rock Claim Block 2, Arizona

Steeple Rock - SRH Lode Mining Claims
 T6S and R32E G&SRM
 Greenlee County, Arizona
 Located May 23 - June 10, 2019

Monuments are 1-1/2" by 1-1/2" by 5' Wood Posts projecting at least four feet above the ground. Location Monuments are set 20' inside the Endline along the center of each claim, and are 1500' long X 600' wide unless otherwise depicted and as detailed in the attached Certificate of Location.

TIE POINT: The location monument is tied to the southwest corner of Section 7, Township 7S, Range 32E, G&SRM, Greenlee County, Arizona, its distance as shown on the attached Certificate of Location. Bearings and distance are grid north.

Any overlap onto pre-existing lode claims, or Private Land, is acknowledged as non-locatable, and any overlapping portion is acknowledged as invalid.

Claims Filed By-
 Kennecott Exploration Company
 2640 West 1700 South
 Salt Lake City, UT 84104

AMC 456690

When recorded return to:
Kennecott Exploration Company – Land Dept.
2640 West 1700 South
Salt Lake City, UT 84104

ARIZONA NOTICE OF LOCATION
(LODE CLAIM)

NOTICE IS HEREBY GIVEN THAT KENNECOTT EXPLORATION COMPANY, whose mailing address is 2640 West 1700 South, Salt Lake City, Utah 84104 by its undersigned officer, makes this location of the SRH 042 Lode Mining Claim, in Greenlee County, Arizona.

The general course of the claim is from the North to South, and said claim is within the:

<u>Quarter</u>	<u>Section</u>	<u>Township</u>	<u>Range</u>
SE	3	6S	32E
NE	10	6S	32E

Greenlee County, Arizona, G&SRM.


This claim is 1500 feet in length and 600 feet in width. This Notice of Location is posted on the centerline of the claim. The claim runs from the location monument on which this notice is posted 20 feet in a northerly direction to the North endline, and 1480 feet in a southerly direction to the South endline. The claim boundaries are marked by six monuments, one at each corner and one at the center of each endline. The location monument on which this notice is posted is situated within Section 3, T6S, R32E, Greenlee County, Arizona, G&SRM, and is approximately 19644 feet East and 37343 feet North from the SW corner of Section 7, T7S, R32E, Greenlee County, Arizona, G&SRM. Any overlaps onto pre-existing lode claims, private or State Land are acknowledged as pre-existing rights and that portion of said overlap is acknowledged as invalid.

The undersigned claims the ground as depicted on the map that is attached to a copy of this Notice of Location filed in the office of the Recorder, Greenlee County, Arizona.

The claim has been monumented in accordance with State and Federal law. Corner, end centers and location monuments are posts, 1-1/2" x 1-1/2" x 5' projecting at least 4' above the ground.

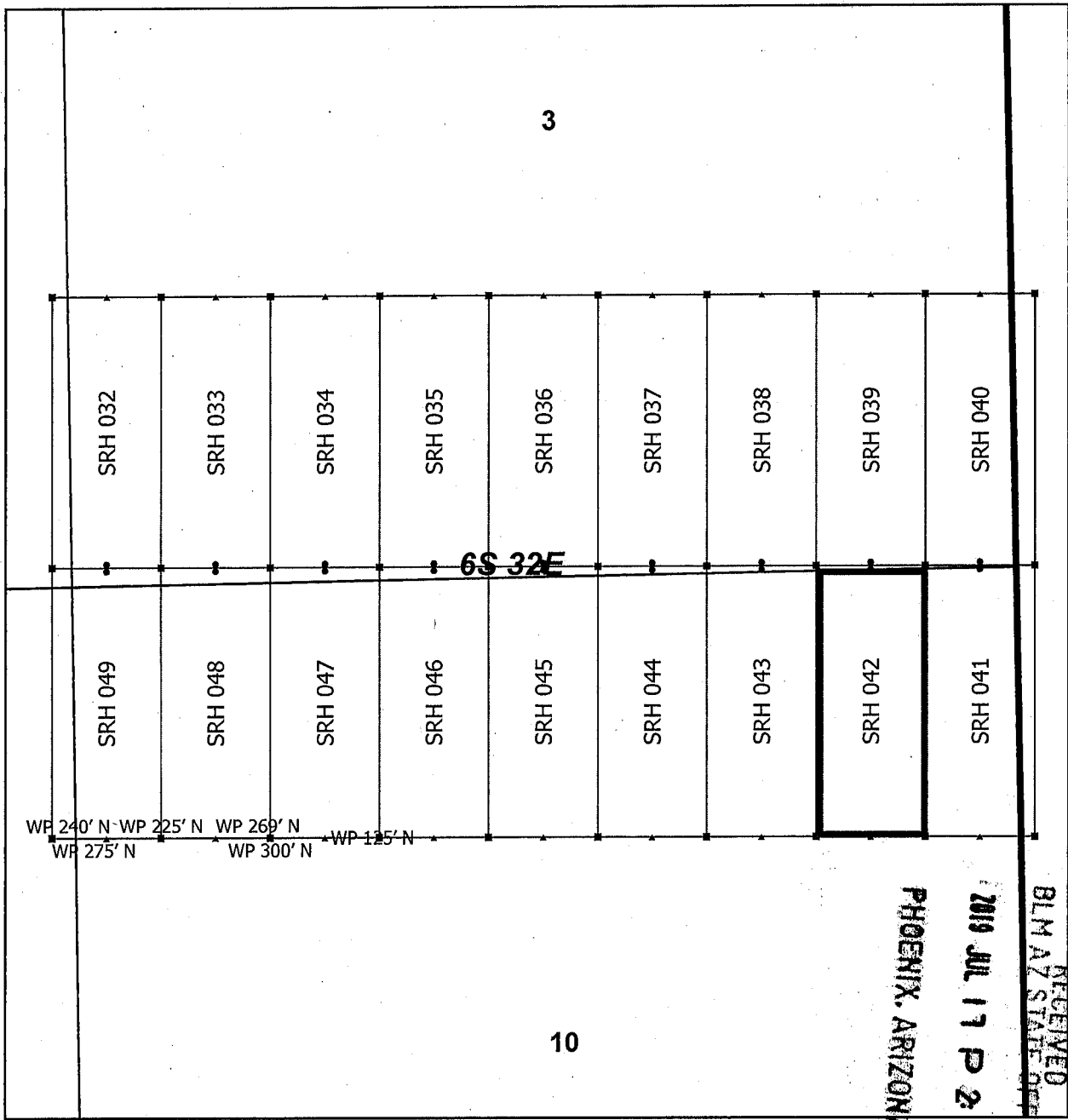
Located, dated and posted on the ground this 23rd day of May, 2019.

KENNECOTT EXPLORATION COMPANY


By: Erik Best, its Operating Officer

RECEIVED
BLM AZ STATE OFFICE
2019 JUL 17 P 2:05
PHOENIX, ARIZONA

AMC456691



Steeple Rock Claim Block 2, Arizona

Steeple Rock - SRH Lode Mining Claims
 T6S and R32E G&SRM
 Greenlee County, Arizona
 Located May 23 - June 10, 2019

Monuments are 1-1/2" by 1-1/2" by 5' Wood Posts projecting at least four feet above the ground. Location Monuments are set 20' inside the Endline along the center of each claim, and are 1500' long X 600' wide unless otherwise depicted and as detailed in the attached Certificate of Location.

TIE POINT: The location monument is tied to the southwest corner of Section 7, Township 7S, Range 32E, G&SRM, Greenlee County, Arizona, its distance as shown on the attached Certificate of Location. Bearings and distance are grid north.

Any overlap onto pre-existing lode claims, or Private Land, is acknowledged as non-locatable, and any overlapping portion is acknowledged as invalid.

Claims Filed By-
 Kennecott Exploration Company
 2640 West 1700 South
 Salt Lake City, UT 84104

AMC456691

When recorded return to:
Kennecott Exploration Company – Land Dept.
2640 West 1700 South
Salt Lake City, UT 84104

ARIZONA NOTICE OF LOCATION
(LODE CLAIM)

NOTICE IS HEREBY GIVEN THAT KENNECOTT EXPLORATION COMPANY, whose mailing address is 2640 West 1700 South, Salt Lake City, Utah 84104 by its undersigned officer, makes this location of the SRH 043 Lode Mining Claim, in Greenlee County, Arizona.

The general course of the claim is from the North to South, and said claim is within the:

<u>Quarter</u>	<u>Section</u>	<u>Township</u>	<u>Range</u>
SE	3	6S	32E
NE	10	6S	32E

Greenlee County, Arizona, G&SRM.


This claim is 1500 feet in length and 600 feet in width. This Notice of Location is posted on the centerline of the claim. The claim runs from the location monument on which this notice is posted 20 feet in a northerly direction to the North endline, and 1480 feet in a southerly direction to the South endline. The claim boundaries are marked by six monuments, one at each corner and one at the center of each endline. The location monument on which this notice is posted is situated within Section 3, T6S, R32E, Greenlee County, Arizona, G&SRM, and is approximately 19044 feet East and 37343 feet North from the SW corner of Section 7, T7S, R32E, Greenlee County, Arizona, G&SRM. Any overlaps onto pre-existing lode claims, private or State Land are acknowledged as pre-existing rights and that portion of said overlap is acknowledged as invalid.

The undersigned claims the ground as depicted on the map that is attached to a copy of this Notice of Location filed in the office of the Recorder, Greenlee County, Arizona.

The claim has been monumented in accordance with State and Federal law. Corner, end centers and location monuments are posts, 1-1/2" x 1-1/2" x 5' projecting at least 4' above the ground.

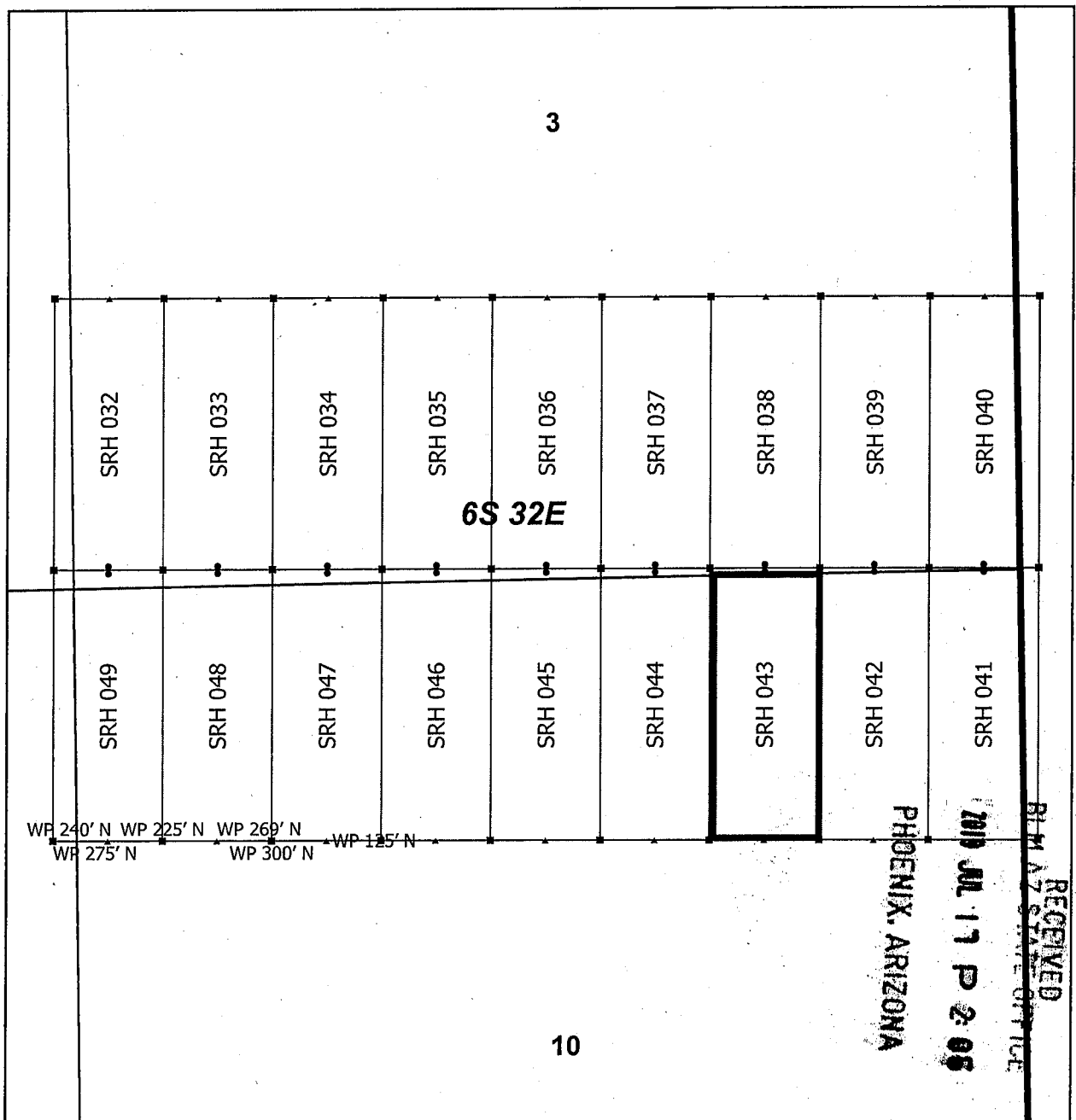
Located, dated and posted on the ground this 23rd day of May, 2019.

KENNECOTT EXPLORATION COMPANY


By: Erik Best, its Operating Officer

RECEIVED
BLM AZ STATE OFFICE
2019 JUL 17 P 2:05
PHOENIX, ARIZONA

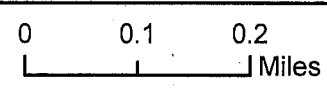
AMC456692



Steeple Rock Claim Block 2, Arizona

Steeple Rock - SRH Lode Mining Claims
 T6S and R32E G&SRM
 Greenlee County, Arizona
 Located May 23 - June 10, 2019

▪	SRH Corner
▲	SRH End Center
•	SRH Location Monument
□	SRH Claim Boundary
□	Section
▭	Township



Monuments are 1-1/2" by 1-1/2" by 5' Wood Posts projecting at least four feet above the ground. Location Monuments are set 20' inside the Endline along the center of each claim, and are 1500' long X 600' wide unless otherwise depicted and as detailed in the attached Certificate of Location.

TIE POINT: The location monument is tied to the southwest corner of Section 7, Township 7S, Range 32E, G&SRM, Greenlee County, Arizona, its distance as shown on the attached Certificate of Location. Bearings and distance are grid north.

Any overlap onto pre-existing lode claims, or Private Land, is acknowledged as non-locatable, and any overlapping portion is acknowledged as invalid.

Claims Filed By-
 Kennecott Exploration Company
 2640 West 1700 South
 Salt Lake City, UT 84104

AMC456692

When recorded return to:
Kennecott Exploration Company – Land Dept.
2640 West 1700 South
Salt Lake City, UT 84104

ARIZONA NOTICE OF LOCATION
(LODE CLAIM)

NOTICE IS HEREBY GIVEN THAT KENNECOTT EXPLORATION COMPANY, whose mailing address is 2640 West 1700 South, Salt Lake City, Utah 84104 by its undersigned officer, makes this location of the SRH 044 Lode Mining Claim, in Greenlee County, Arizona.

The general course of the claim is from the North to South, and said claim is within the:

<u>Quarter</u>	<u>Section</u>	<u>Township</u>	<u>Range</u>
SE	3	6S	32E
NE	10	6S	32E

Greenlee County, Arizona, G&SRM.


This claim is 1500 feet in length and 600 feet in width. This Notice of Location is posted on the centerline of the claim. The claim runs from the location monument on which this notice is posted 20 feet in a northerly direction to the North endline, and 1480 feet in a southerly direction to the South endline. The claim boundaries are marked by six monuments, one at each corner and one at the center of each endline. The location monument on which this notice is posted is situated within Section 3, T6S, R32E, Greenlee County, Arizona, G&SRM, and is approximately 18444 feet East and 37343 feet North from the SW corner of Section 7, T7S, R32E, Greenlee County, Arizona, G&SRM. Any overlaps onto pre-existing lode claims, private or State Land are acknowledged as pre-existing rights and that portion of said overlap is acknowledged as invalid.

The undersigned claims the ground as depicted on the map that is attached to a copy of this Notice of Location filed in the office of the Recorder, Greenlee County, Arizona.

The claim has been monumented in accordance with State and Federal law. Corner, end centers and location monuments are posts, 1-1/2" x 1-1/2" x 5' projecting at least 4' above the ground.

Located, dated and posted on the ground this 23rd day of May, 2019.

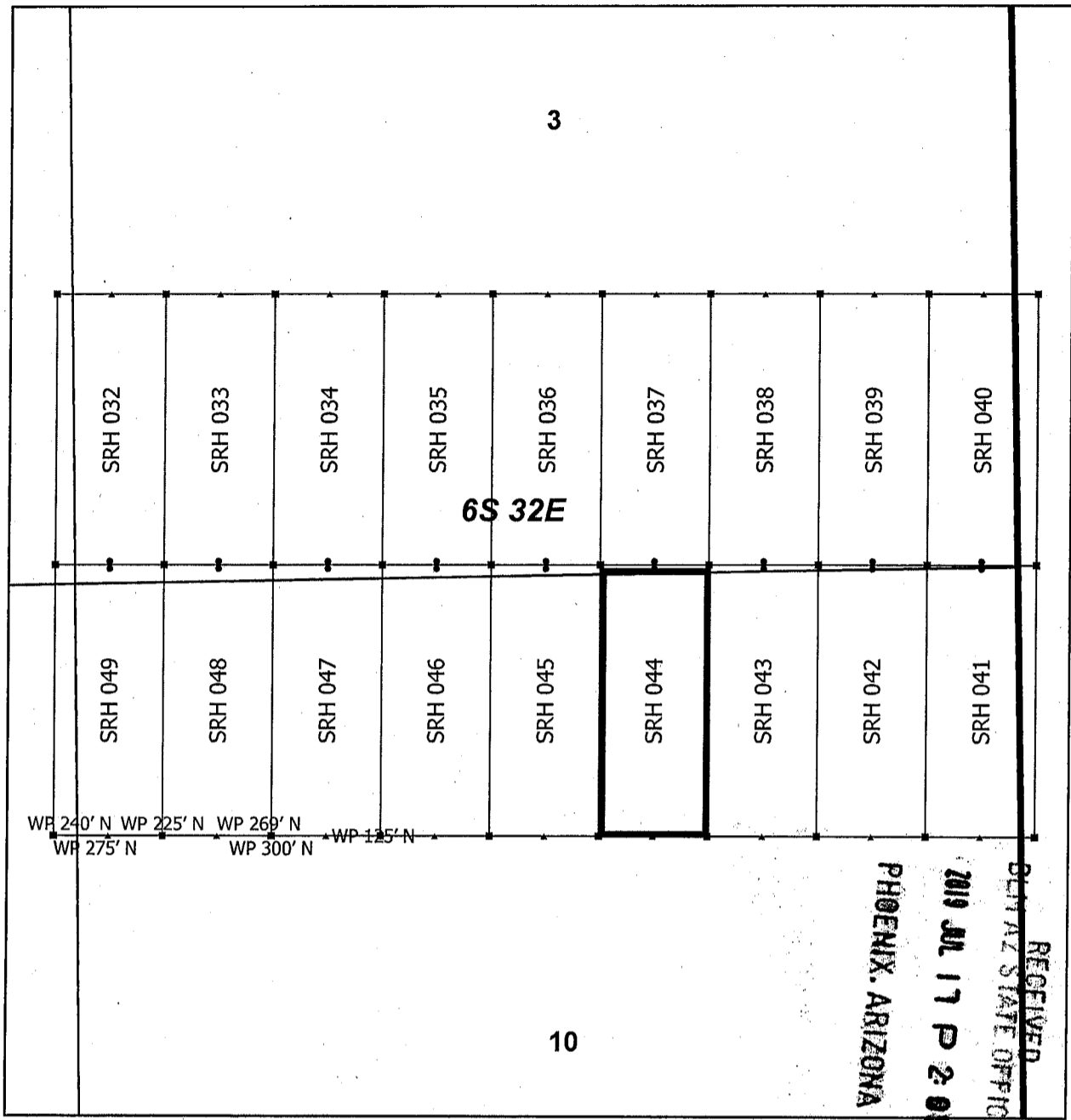
KENNECOTT EXPLORATION COMPANY



By: Erik Best, its Operating Officer

RECEIVED
BLM AZ STATE OFFICE
2019 JUL 17 P 2:05
PHOENIX, ARIZONA

AMC456693



Steeple Rock Claim Block 2, Arizona

Steeple Rock - SRH Lode Mining Claims
 T6S and R32E G&SRM
 Greenlee County, Arizona
 Located May 23 - June 10, 2019

▪	SRH Corner
▲	SRH End Center
•	SRH Location Monument
□	SRH Claim Boundary
□	Section
▬	Township

N

0 0.1 0.2 Miles

Monuments are 1-1/2" by 1-1/2" by 5' Wood Posts projecting at least four feet above the ground. Location Monuments are set 20' inside the Endline along the center of each claim, and are 1500' long X 600' wide unless otherwise depicted and as detailed in the attached Certificate of Location.

TIE POINT: The location monument is tied to the southwest corner of Section 7, Township 7S, Range 32E, G&SRM, Greenlee County, Arizona, its distance as shown on the attached Certificate of Location. Bearings and distance are grid north.

Any overlap onto pre-existing lode claims, or Private Land, is acknowledged as non-locatable, and any overlapping portion is acknowledged as invalid.

Claims Filed By-
 Kennecott Exploration Company
 2640 West 1700 South
 Salt Lake City, UT 84104

AMC456693

When recorded return to:
Kennecott Exploration Company – Land Dept.
2640 West 1700 South
Salt Lake City, UT 84104

ARIZONA NOTICE OF LOCATION
(LODE CLAIM)

NOTICE IS HEREBY GIVEN THAT KENNECOTT EXPLORATION COMPANY, whose mailing address is 2640 West 1700 South, Salt Lake City, Utah 84104 by its undersigned officer, makes this location of the SRH 045 Lode Mining Claim, in Greenlee County, Arizona.

The general course of the claim is from the North to South, and said claim is within the:

<u>Quarter</u>	<u>Section</u>	<u>Township</u>	<u>Range</u>
SW	3	6S	32E
SE	3	6S	32E
NW	10	6S	32E
NE	10	6S	32E

Greenlee County, Arizona, G&SRM.

This claim is 1500 feet in length and 600 feet in width. This Notice of Location is posted on the centerline of the claim. The claim runs from the location monument on which this notice is posted 20 feet in a northerly direction to the North endline, and 1480 feet in a southerly direction to the South endline. The claim boundaries are marked by six monuments, one at each corner and one at the center of each endline. The location monument on which this notice is posted is situated within Section 3, T6S, R32E, Greenlee County, Arizona, G&SRM, and is approximately 17844 feet East and 37343 feet North from the SW corner of Section 7, T7S, R32E, Greenlee County, Arizona, G&SRM. Any overlaps onto pre-existing lode claims, private or State Land are acknowledged as pre-existing rights and that portion of said overlap is acknowledged as invalid.

The undersigned claims the ground as depicted on the map that is attached to a copy of this Notice of Location filed in the office of the Recorder, Greenlee County, Arizona.

The claim has been monumented in accordance with State and Federal law. Corner, end centers and location monuments are posts, 1-1/2" x 1-1/2" x 5' projecting at least 4' above the ground.

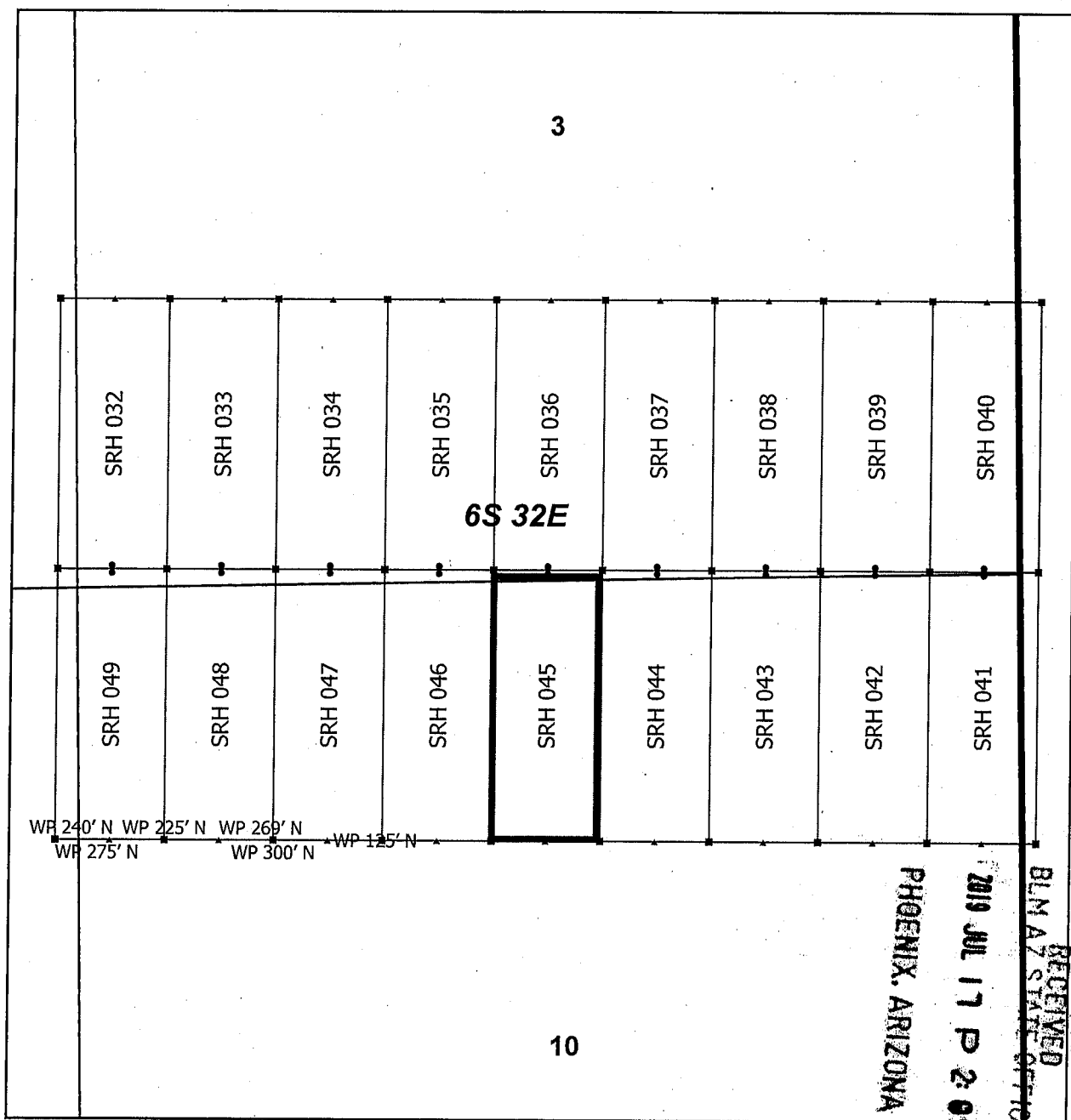
Located, dated and posted on the ground this 23rd day of May, 2019.

KENNECOTT EXPLORATION COMPANY


By: Erik Best, its Operating Officer

RECEIVED
BLM AZ STATE OFFICE
2019 JUL 17 P 2:00
PHOENIX, ARIZONA

AHC456694



Steeple Rock Claim Block 2, Arizona

Steeple Rock - SRH Lode Mining Claims
 T6S and R32E G&SRM
 Greenlee County, Arizona
 Located May 23 - June 10, 2019

Monuments are 1-1/2" by 1-1/2" by 5' Wood Posts projecting at least four feet above the ground. Location Monuments are set 20' inside the Endline along the center of each claim, and are 1500' long X 600' wide unless otherwise depicted and as detailed in the attached Certificate of Location.

TIE POINT: The location monument is tied to the southwest corner of Section 7, Township 7S, Range 32E, G&SRM, Greenlee County, Arizona, its distance as shown on the attached Certificate of Location. Bearings and distance are grid north.

Any overlap onto pre-existing lode claims, or Private Land, is acknowledged as non-locatable, and any overlapping portion is acknowledged as invalid.

Claims Filed By-
 Kennecott Exploration Company
 2640 West 1700 South
 Salt Lake City, UT 84104

AMC456694

When recorded return to:
Kennecott Exploration Company – Land Dept.
2640 West 1700 South
Salt Lake City, UT 84104

ARIZONA NOTICE OF LOCATION
(LODE CLAIM)

NOTICE IS HEREBY GIVEN THAT KENNECOTT EXPLORATION COMPANY, whose mailing address is 2640 West 1700 South, Salt Lake City, Utah 84104 by its undersigned officer, makes this location of the SRH 046 Lode Mining Claim, in Greenlee County, Arizona.

The general course of the claim is from the North to South, and said claim is within the:

<u>Quarter</u>	<u>Section</u>	<u>Township</u>	<u>Range</u>
SW	3	6S	32E
NW	10	6S	32E

Greenlee County, Arizona, G&SRM.


This claim is 1500 feet in length and 600 feet in width. This Notice of Location is posted on the centerline of the claim. The claim runs from the location monument on which this notice is posted 20 feet in a northerly direction to the North endline, and 1480 feet in a southerly direction to the South endline. The claim boundaries are marked by six monuments, one at each corner and one at the center of each endline. The location monument on which this notice is posted is situated within Section 3, T6S, R32E, Greenlee County, Arizona, G&SRM, and is approximately 17244 feet East and 37343 feet North from the SW corner of Section 7, T7S, R32E, Greenlee County, Arizona, G&SRM. Any overlaps onto pre-existing lode claims, private or State Land are acknowledged as pre-existing rights and that portion of said overlap is acknowledged as invalid.

The undersigned claims the ground as depicted on the map that is attached to a copy of this Notice of Location filed in the office of the Recorder, Greenlee County, Arizona.

The claim has been monumented in accordance with State and Federal law. Corner, end centers and location monuments are posts, 1-1/2" x 1-1/2" x 5' projecting at least 4' above the ground.

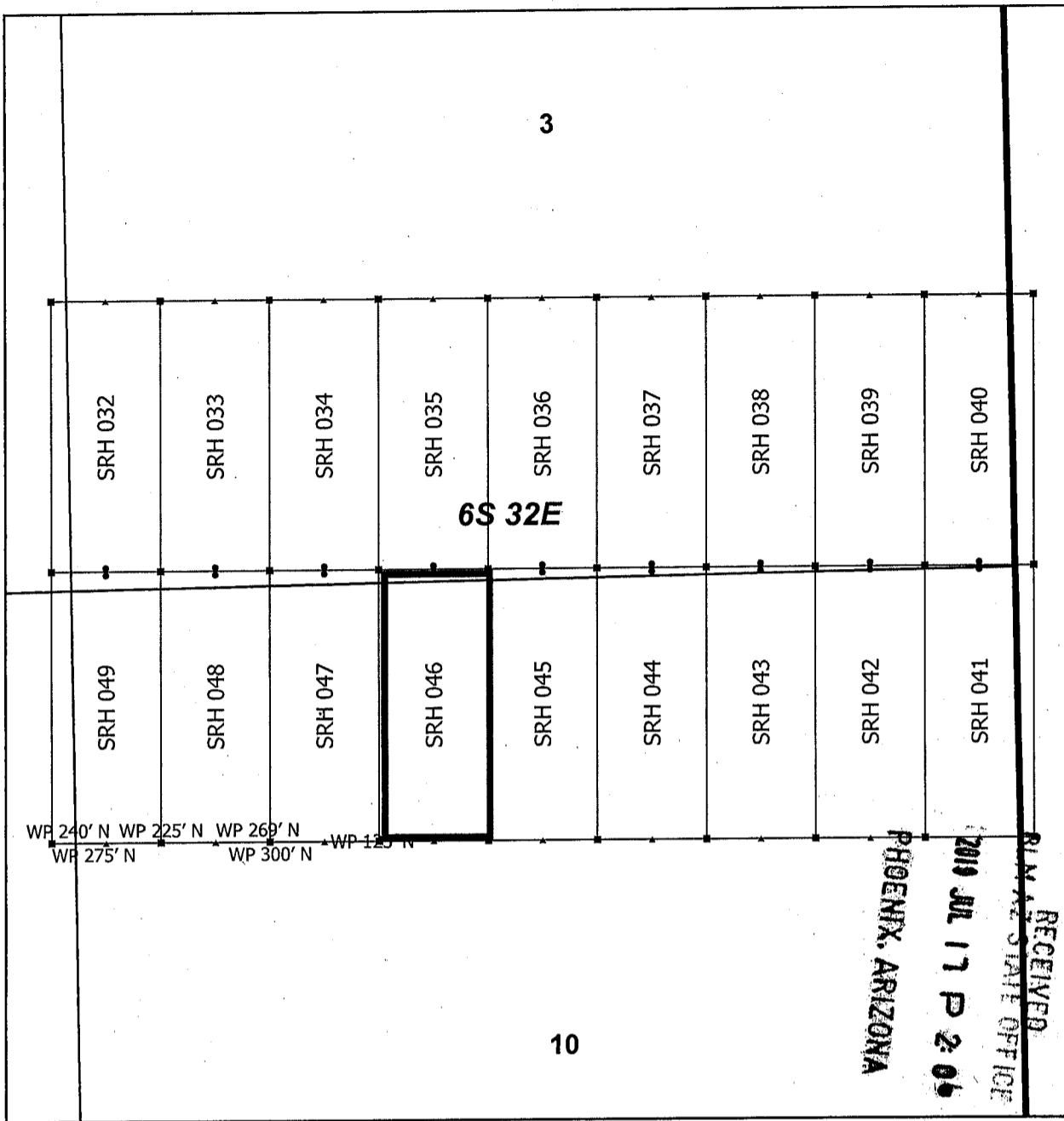
Located, dated and posted on the ground this 23rd day of May, 2019.

KENNECOTT EXPLORATION COMPANY


By: Erik Best, its Operating Officer

RECEIVED
BLM AZ STATE OFFICE
2019 JUL 17 P 2:00
PHOENIX, ARIZONA

AMC456695



Steeple Rock Claim Block 2, Arizona

Steeple Rock - SRH Lode Mining Claims
 T6S and R32E G&SRM
 Greenlee County, Arizona
 Located May 23 - June 10, 2019

■ SRH Corner
 ▲ SRH End Center
 • SRH Location Monument
 □ SRH Claim Boundary
 □ Section
 □ Township

N

0 0.1 0.2 Miles

Monuments are 1-1/2" by 1-1/2" by 5' Wood Posts projecting at least four feet above the ground. Location Monuments are set 20' inside the Endline along the center of each claim, and are 1500' long X 600' wide unless otherwise depicted and as detailed in the attached Certificate of Location.

TIE POINT: The location monument is tied to the southwest corner of Section 7, Township 7S, Range 32E, G&SRM, Greenlee County, Arizona, its distance as shown on the attached Certificate of Location. Bearings and distance are grid north.

Any overlap onto pre-existing lode claims, or Private Land, is acknowledged as non-locatable, and any overlapping portion is acknowledged as invalid.

Claims Filed By-
 Kennecott Exploration Company
 2640 West 1700 South
 Salt Lake City, UT 84104

AMC456695

When recorded return to:
Kennecott Exploration Company – Land Dept.
2640 West 1700 South
Salt Lake City, UT 84104

ARIZONA NOTICE OF LOCATION
(LODE CLAIM)

NOTICE IS HEREBY GIVEN THAT KENNECOTT EXPLORATION COMPANY, whose mailing address is 2640 West 1700 South, Salt Lake City, Utah 84104 by its undersigned officer, makes this location of the SRH 047 Lode Mining Claim, in Greenlee County, Arizona.

The general course of the claim is from the North to South, and said claim is within the:

<u>Quarter</u>	<u>Section</u>	<u>Township</u>	<u>Range</u>
SW	3	6S	32E
NW	10	6S	32E

Greenlee County, Arizona, G&SRM.

This claim is 1500 feet in length and 600 feet in width. This Notice of Location is posted on the centerline of the claim. The claim runs from the location monument on which this notice is posted 20 feet in a northerly direction to the North endline, and 1480 feet in a southerly direction to the South endline. The claim boundaries are marked by six monuments, one at each corner and one at the center of each endline. The location monument on which this notice is posted is situated within Section 3, T6S, R32E, Greenlee County, Arizona, G&SRM, and is approximately 16644 feet East and 37343 feet North from the SW corner of Section 7, T7S, R32E, Greenlee County, Arizona, G&SRM. WP SW COR SRH 047 IS 300' N; WP S ENDLINE SRH 047 IS 125' N. Any overlaps onto pre-existing lode claims, private or State Land are acknowledged as pre-existing rights and that portion of said overlap is acknowledged as invalid.

The undersigned claims the ground as depicted on the map that is attached to a copy of this Notice of Location filed in the office of the Recorder, Greenlee County, Arizona.

The claim has been monumented in accordance with State and Federal law. Corner, end centers and location monuments are posts, 1-1/2" x 1-1/2" x 5' projecting at least 4' above the ground.

Located, dated and posted on the ground this 23rd day of May, 2019.

KENNECOTT EXPLORATION COMPANY



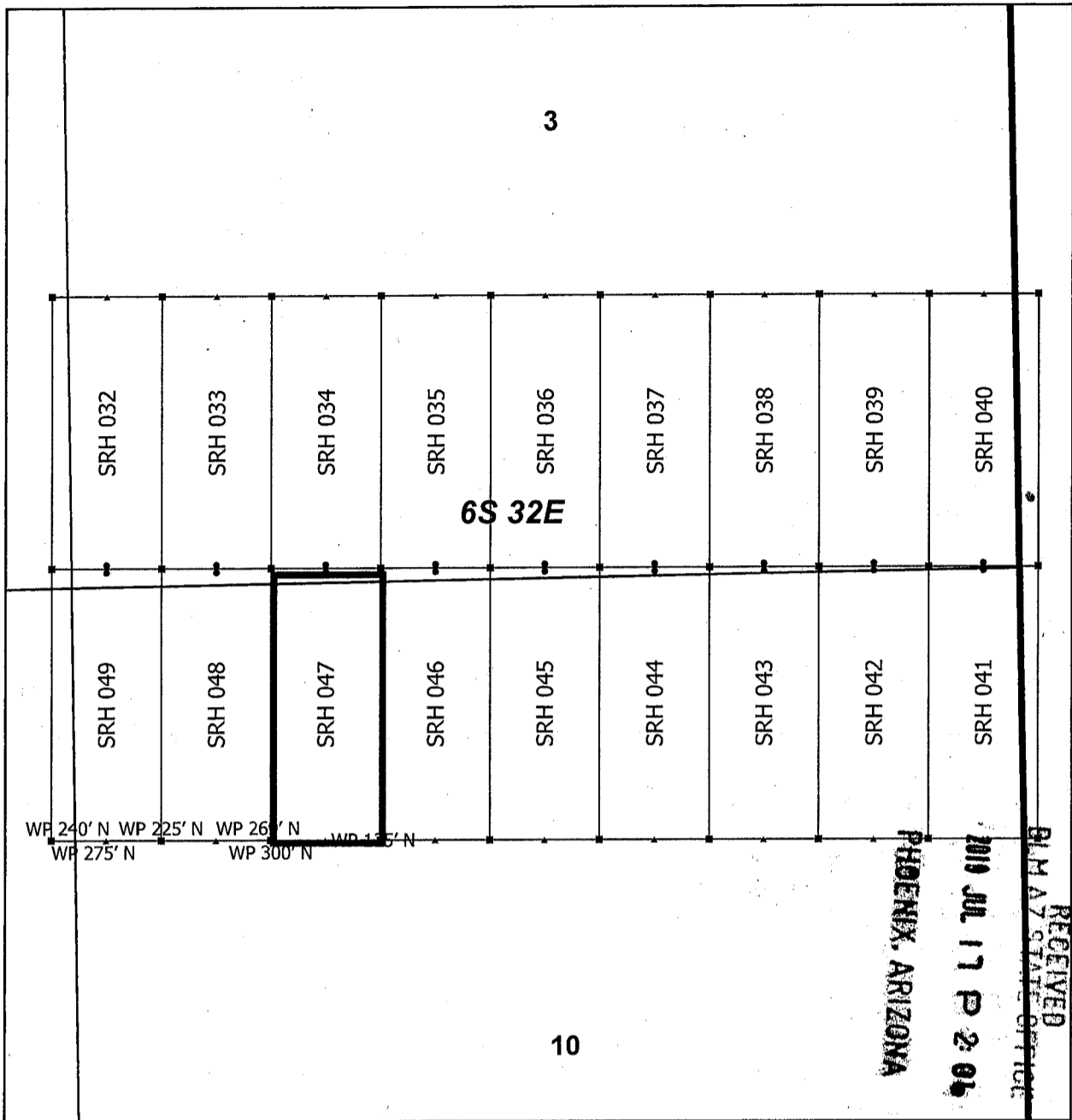
By: Erik Best, its Operating Officer

PHOENIX, ARIZONA

2019 JUL 17 P 2:00

RECEIVED
BLM AZ STATE OFFICE

AMC456696



Steeple Rock Claim Block 2, Arizona

Steeple Rock - SRH Lode Mining Claims
 T6S and R32E G&SRM
 Greenlee County, Arizona
 Located May 23 - June 10, 2019

▪	SRH Corner
▲	SRH End Center
•	SRH Location Monument
□	SRH Claim Boundary
□	Section
▭	Township

Monuments are 1-1/2" by 1-1/2" by 5' Wood Posts projecting at least four feet above the ground. Location Monuments are set 20' inside the Endline along the center of each claim, and are 1500' long X 600' wide unless otherwise depicted and as detailed in the attached Certificate of Location.

TIE POINT: The location monument is tied to the southwest corner of Section 7, Township 7S, Range 32E, G&SRM, Greenlee County, Arizona, its distance as shown on the attached Certificate of Location. Bearings and distance are grid north.

Any overlap onto pre-existing lode claims, or Private Land, is acknowledged as non-locatable, and any overlapping portion is acknowledged as invalid.

Claims Filed By-
 Kennecott Exploration Company
 2640 West 1700 South
 Salt Lake City, UT 84104

AMC456696

When recorded return to:
Kennecott Exploration Company – Land Dept.
2640 West 1700 South
Salt Lake City, UT 84104

ARIZONA NOTICE OF LOCATION
(LODE CLAIM)

NOTICE IS HEREBY GIVEN THAT KENNECOTT EXPLORATION COMPANY, whose mailing address is 2640 West 1700 South, Salt Lake City, Utah 84104 by its undersigned officer, makes this location of the SRH 048 Lode Mining Claim, in Greenlee County, Arizona.

The general course of the claim is from the North to South, and said claim is within the:

<u>Quarter</u>	<u>Section</u>	<u>Township</u>	<u>Range</u>
SW	3	6S	32E
NW	10	6S	32E

Greenlee County, Arizona, G&SRM.

This claim is 1500 feet in length and 600 feet in width. This Notice of Location is posted on the centerline of the claim. The claim runs from the location monument on which this notice is posted 20 feet in a northerly direction to the North endline, and 1480 feet in a southerly direction to the South endline. The claim boundaries are marked by six monuments, one at each corner and one at the center of each endline. The location monument on which this notice is posted is situated within Section 3, T6S, R32E, Greenlee County, Arizona, G&SRM, and is approximately 16044 feet East and 37343 feet North from the SW corner of Section 7, T7S, R32E, Greenlee County, Arizona, G&SRM. WP SW COR SRH 048 IS 225' N; WP S ENDLINE SRH 048 IS 269' N; WP SE COR SRH 048 IS 300' N. Any overlaps onto pre-existing lode claims, private or State Land are acknowledged as pre-existing rights and that portion of said overlap is acknowledged as invalid.

The undersigned claims the ground as depicted on the map that is attached to a copy of this Notice of Location filed in the office of the Recorder, Greenlee County, Arizona.

The claim has been monumented in accordance with State and Federal law. Corner, end centers and location monuments are posts, 1-1/2" x 1-1/2" x 5' projecting at least 4' above the ground.

Located, dated and posted on the ground this 23rd day of May, 2019.

KENNECOTT EXPLORATION COMPANY

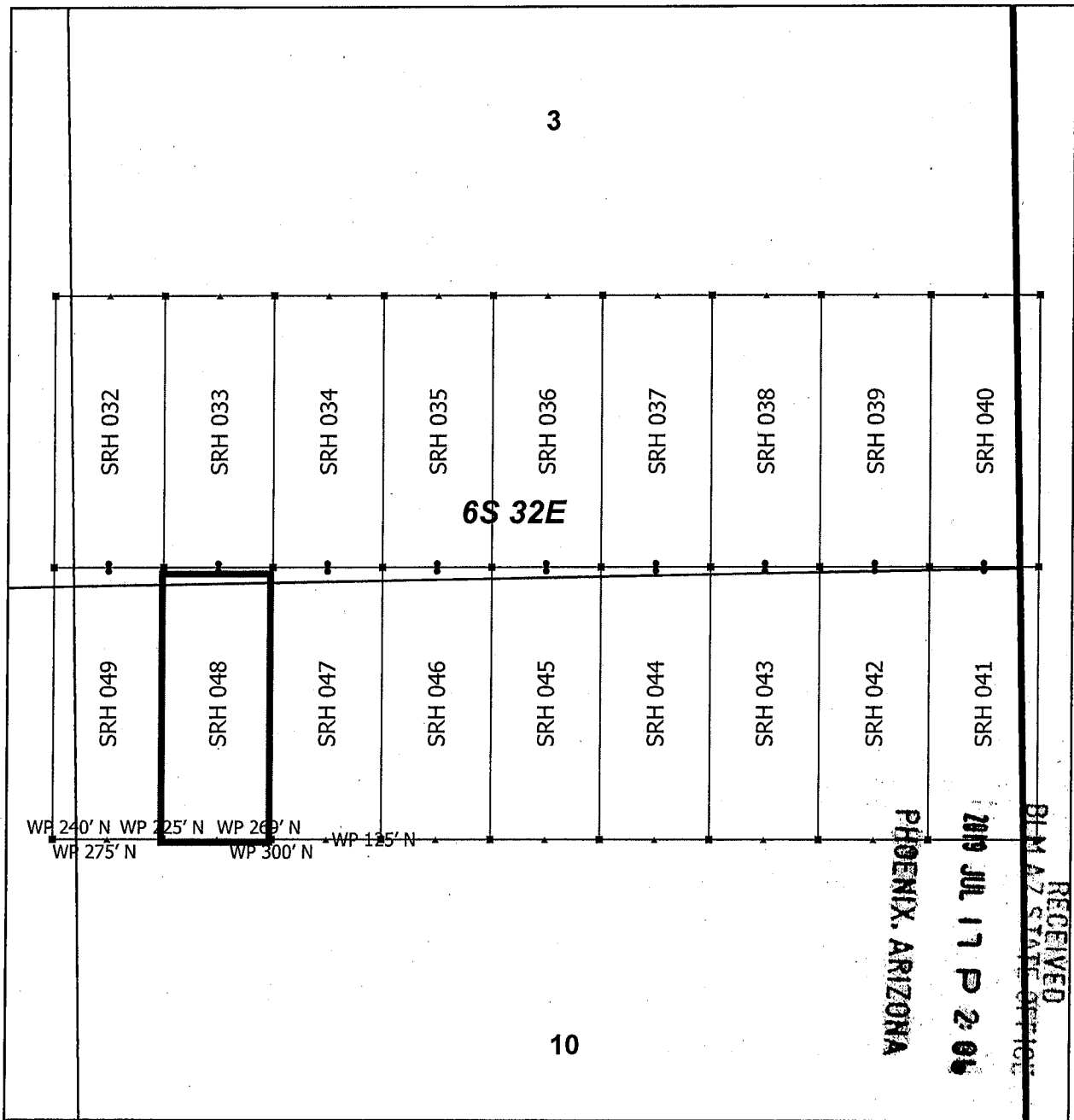

By: Erik Best, its Operating Officer

PHOENIX, ARIZONA

2019 JUL 17 P 2:05

RECEIVED
BLM AZ STATE OFFICE

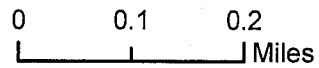
AMC456697



Steeple Rock Claim Block 2, Arizona

Steeple Rock - SRH Lode Mining Claims
 T6S and R32E G&SRM
 Greenlee County, Arizona
 Located May 23 - June 10, 2019

▪	SRH Corner
▲	SRH End Center
•	SRH Location Monument
□	SRH Claim Boundary
□	Section
▭	Township



Monuments are 1-1/2" by 1-1/2" by 5' Wood Posts projecting at least four feet above the ground. Location Monuments are set 20' inside the Endline along the center of each claim, and are 1500' long X 600' wide unless otherwise depicted and as detailed in the attached Certificate of Location.

TIE POINT: The location monument is tied to the southwest corner of Section 7, Township 7S, Range 32E, G&SRM, Greenlee County, Arizona, its distance as shown on the attached Certificate of Location. Bearings and distance are grid north.

Any overlap onto pre-existing lode claims, or Private Land, is acknowledged as non-locatable, and any overlapping portion is acknowledged as invalid.

Claims Filed By:
 Kennecott Exploration Company
 2640 West 1700 South
 Salt Lake City, UT 84104

AMC456697

When recorded return to:
Kennecott Exploration Company – Land Dept.
2640 West 1700 South
Salt Lake City, UT 84104

ARIZONA NOTICE OF LOCATION
(LODE CLAIM)

NOTICE IS HEREBY GIVEN THAT KENNECOTT EXPLORATION COMPANY, whose mailing address is 2640 West 1700 South, Salt Lake City, Utah 84104 by its undersigned officer, makes this location of the SRH 049 Lode Mining Claim, in Greenlee County, Arizona.

The general course of the claim is from the North to South, and said claim is within the:

<u>Quarter</u>	<u>Section</u>	<u>Township</u>	<u>Range</u>
SW	3	6S	32E
SE	4	6S	32E
NE	9	6S	32E
NW	10	6S	32E

Greenlee County, Arizona, G&SRM.


This claim is 1500 feet in length and 600 feet in width. This Notice of Location is posted on the centerline of the claim. The claim runs from the location monument on which this notice is posted 20 feet in a northerly direction to the North endline, and 1480 feet in a southerly direction to the South endline. The claim boundaries are marked by six monuments, one at each corner and one at the center of each endline. The location monument on which this notice is posted is situated within Section 3, T6S, R32E, Greenlee County, Arizona, G&SRM, and is approximately 15444 feet East and 37343 feet North from the SW corner of Section 7, T7S, R32E, Greenlee County, Arizona, G&SRM. WP SW COR SRH 049 IS 275' N; WP S ENDLINE SRH 049 IS 240' N; WP SE COR SRH 049 IS 225' N. Any overlaps onto pre-existing lode claims, private or State Land are acknowledged as pre-existing rights and that portion of said overlap is acknowledged as invalid.

The undersigned claims the ground as depicted on the map that is attached to a copy of this Notice of Location filed in the office of the Recorder, Greenlee County, Arizona.

The claim has been monumented in accordance with State and Federal law. Corner, end centers and location monuments are posts, 1-1/2" x 1-1/2" x 5' projecting at least 4' above the ground.

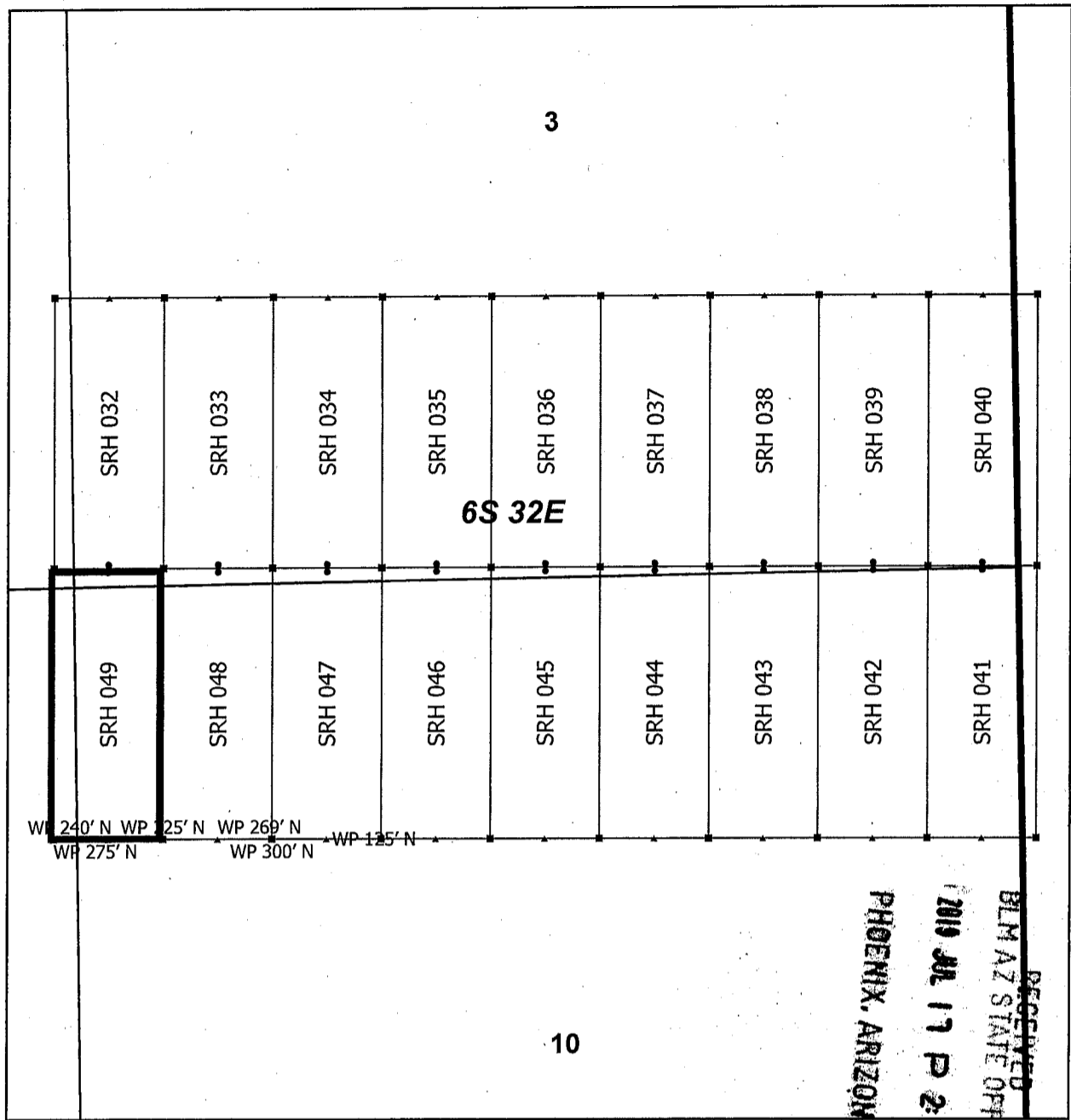
Located, dated and posted on the ground this 23rd day of May, 2019.

KENNECOTT EXPLORATION COMPANY


By: Erik Best, its Operating Officer

RECEIVED
BLM AZ STATE OFFICE
2019 JUL 17 P 2:06
PHOENIX, ARIZONA

AMC456698



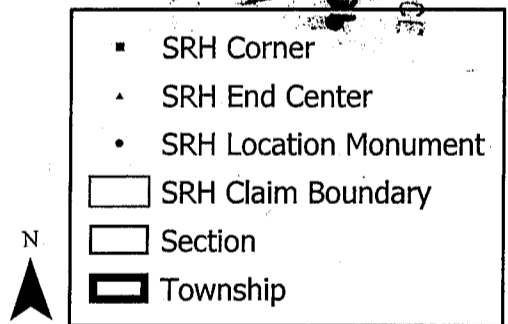
Steeple Rock Claim Block 2, Arizona

Steeple Rock - SRH Lode Mining Claims
 T6S and R32E G&SRM
 Greenlee County, Arizona
 Located May 23 - June 10, 2019

Monuments are 1-1/2" by 1-1/2" by 5' Wood Posts projecting at least four feet above the ground. Location Monuments are set 20' inside the Endline along the center of each claim, and are 1500' long X 600' wide unless otherwise depicted and as detailed in the attached Certificate of Location.

TIE POINT: The location monument is tied to the southwest corner of Section 7, Township 7S, Range 32E, G&SRM, Greenlee County, Arizona, its distance as shown on the attached Certificate of Location. Bearings and distance are grid north.

Any overlap onto pre-existing lode claims, or Private Land, is acknowledged as non-locatable, and any overlapping portion is acknowledged as invalid.



Claims Filed By-
 Kennecott Exploration Company
 2640 West 1700 South
 Salt Lake City, UT 84104

AMC 456698

When recorded return to:
Kennecott Exploration Company – Land Dept.
2640 West 1700 South
Salt Lake City, UT 84104

ARIZONA NOTICE OF LOCATION
(LODE CLAIM)

NOTICE IS HEREBY GIVEN THAT KENNECOTT EXPLORATION COMPANY, whose mailing address is 2640 West 1700 South, Salt Lake City, Utah 84104 by its undersigned officer, makes this location of the SRH 050 Lode Mining Claim, in Greenlee County, Arizona.

The general course of the claim is from the North to South, and said claim is within the:

<u>Quarter</u>	<u>Section</u>	<u>Township</u>	<u>Range</u>
SW	22	6S	32E
NW	22	6S	32E
NE	21	6S	32E
SE	21	6S	32E

Greenlee County, Arizona, G&SRM.

This claim is 1186 feet in length and 600 feet in width. This Notice of Location is posted on the centerline of the claim. The claim runs from the location monument on which this notice is posted 1166 feet in a northerly direction to the North endline, and 20 feet in a southerly direction to the South endline. The claim boundaries are marked by six monuments, one at each corner and one at the center of each endline. The location monument on which this notice is posted is situated within Section 22, T6S, R32E, Greenlee County, Arizona, G&SRM, and is approximately 15689 feet East and 23015 feet North from the SW corner of Section 7, T7S, R32E, Greenlee County, Arizona, G&SRM. Any overlaps onto pre-existing lode claims, private or State Land are acknowledged as pre-existing rights and that portion of said overlap is acknowledged as invalid.

The undersigned claims the ground as depicted on the map that is attached to a copy of this Notice of Location filed in the office of the Recorder, Greenlee County, Arizona.

The claim has been monumented in accordance with State and Federal law. Corner, end centers and location monuments are posts, 1-1/2" x 1-1/2" x 5' projecting at least 4' above the ground.

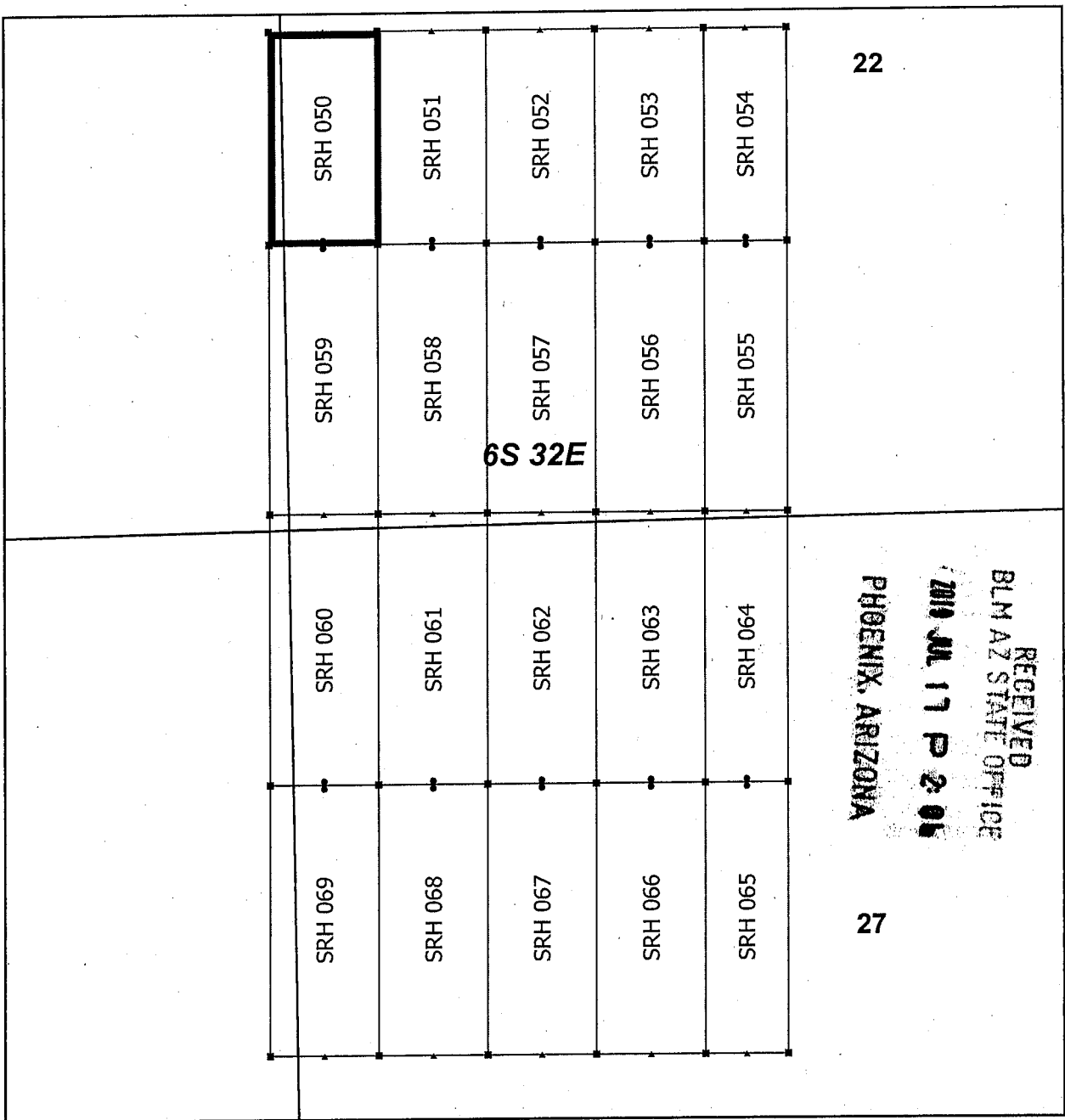
Located, dated and posted on the ground this 24th day of May, 2019.

KENNECOTT EXPLORATION COMPANY


By: Erik Best, its Operating Officer

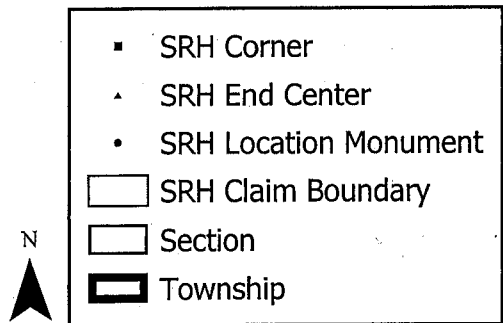
RECEIVED
BLM AZ STATE OFFICE
2019 JUN 13 P 2:06
PHOENIX, ARIZONA

AMC 456699



Steeple Rock Claim Block 3, Arizona

Steeple Rock - SRH Lode Mining Claims
 T6S and R32E G&SRM
 Greenlee County, Arizona
 Located May 23 - June 10, 2019



Monuments are 1-1/2" by 1-1/2" by 5' Wood Posts projecting at least four feet above the ground. Location Monuments are set 20' inside the Endline along the center of each claim, and are 1500' long X 600' wide unless otherwise depicted and as detailed in the attached Certificate of Location.

TIE POINT: The location monument is tied to the southwest corner of Section 7, Township 7S, Range 32E, G&SRM, Greenlee County, Arizona, its distance as shown on the attached Certificate of Location. Bearings and distance are grid north.

Any overlap onto pre-existing lode claims, or Private Land, is acknowledged as non-locatable, and any overlapping portion is acknowledged as invalid.

Claims Filed By-
 Kennecott Exploration Company
 2640 West 1700 South
 Salt Lake City, UT 84104

AMC456699

When recorded return to:
Kennecott Exploration Company – Land Dept.
2640 West 1700 South
Salt Lake City, UT 84104

ARIZONA NOTICE OF LOCATION
(LODE CLAIM)

NOTICE IS HEREBY GIVEN THAT KENNECOTT EXPLORATION COMPANY, whose mailing address is 2640 West 1700 South, Salt Lake City, Utah 84104 by its undersigned officer, makes this location of the SRH 051 Lode Mining Claim, in Greenlee County, Arizona.

The general course of the claim is from the North to South, and said claim is within the:

<u>Quarter</u>	<u>Section</u>	<u>Township</u>	<u>Range</u>
SW	22	6S	32E
NW	22	6S	32E

Greenlee County, Arizona, G&SRM.

This claim is 1186 feet in length and 600 feet in width. This Notice of Location is posted on the centerline of the claim. The claim runs from the location monument on which this notice is posted 1166 feet in a northerly direction to the North endline, and 20 feet in a southerly direction to the South endline. The claim boundaries are marked by six monuments, one at each corner and one at the center of each endline. The location monument on which this notice is posted is situated within Section 22, T6S, R32E, Greenlee County, Arizona, G&SRM, and is approximately 16289 feet East and 23015 feet North from the SW corner of Section 7, T7S, R32E, Greenlee County, Arizona, G&SRM. Any overlaps onto pre-existing lode claims, private or State Land are acknowledged as pre-existing rights and that portion of said overlap is acknowledged as invalid.

The undersigned claims the ground as depicted on the map that is attached to a copy of this Notice of Location filed in the office of the Recorder, Greenlee County, Arizona.

The claim has been monumented in accordance with State and Federal law. Corner, end centers and location monuments are posts, 1-1/2" x 1-1/2" x 5' projecting at least 4' above the ground.

Located, dated and posted on the ground this 24th day of May, 2019.

KENNECOTT EXPLORATION COMPANY



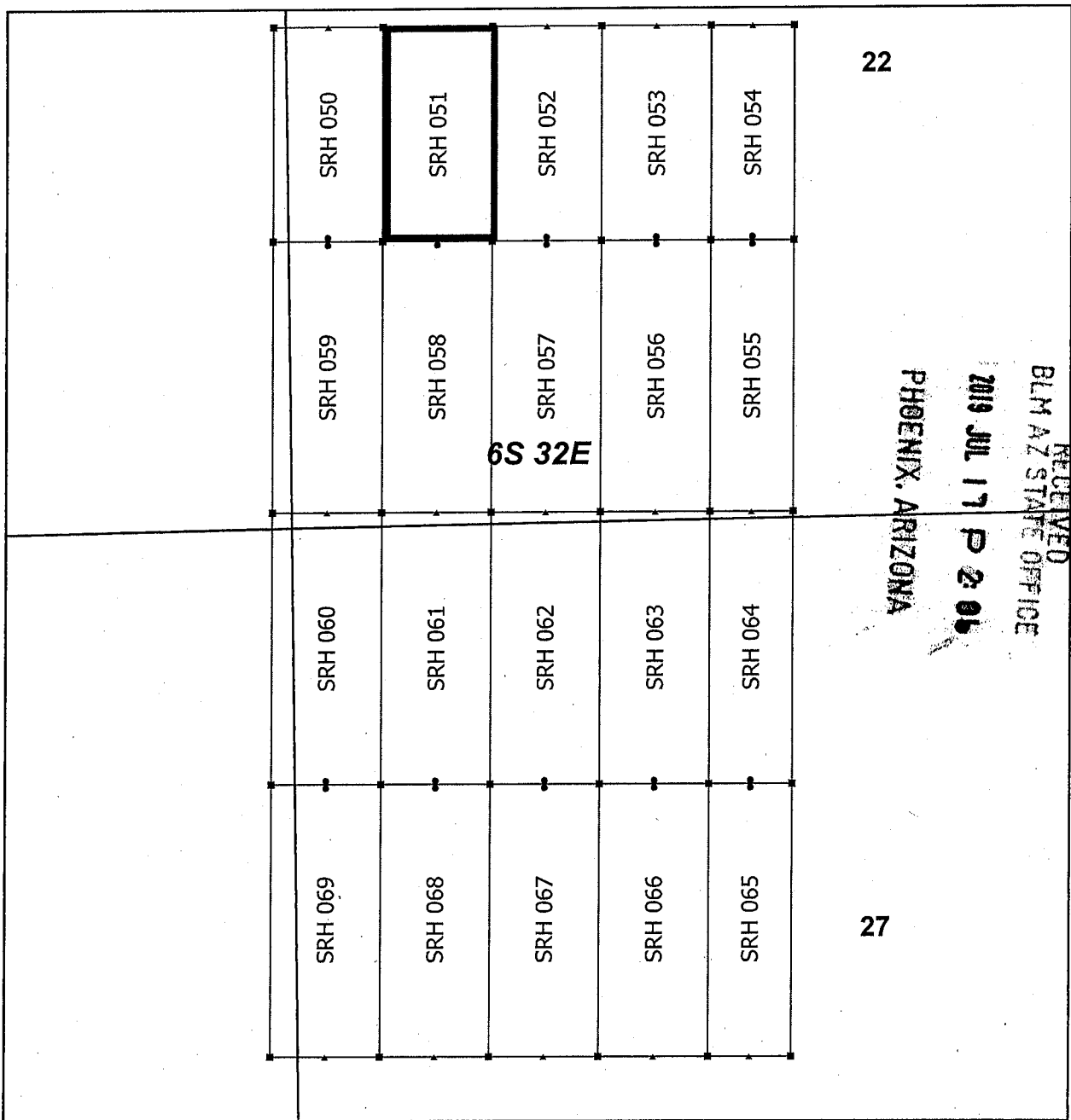
By: Erik Best, its Operating Officer

PHOENIX, ARIZONA

2019 JUL 17 P 2 06

RECEIVED
BLM AZ STATE OFFICE

AMC456700




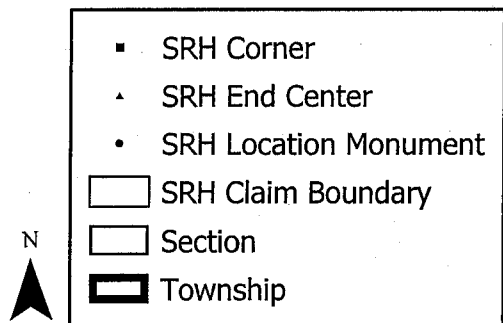
Steeple Rock Claim Block 3, Arizona

Steeple Rock - SRH Lode Mining Claims
 T6S and R32E G&SRM
 Greenlee County, Arizona
 Located May 23 - June 10, 2019

Monuments are 1-1/2" by 1-1/2" by 5' Wood Posts projecting at least four feet above the ground. Location Monuments are set 20' inside the Endline along the center of each claim, and are 1500' long X 600' wide unless otherwise depicted and as detailed in the attached Certificate of Location.

TIE POINT: The location monument is tied to the southwest corner of Section 7, Township 7S, Range 32E, G&SRM, Greenlee County, Arizona, its distance as shown on the attached Certificate of Location. Bearings and distance are grid north.

Any overlap onto pre-existing lode claims, or Private Land, is acknowledged as non-locatable, and any overlapping portion is acknowledged as invalid.



AN0456700

Claims Filed By-
 Kennecott Exploration Company
 2640 West 1700 South
 Salt Lake City, UT 84104

When recorded return to:
Kennecott Exploration Company – Land Dept.
2640 West 1700 South
Salt Lake City, UT 84104

ARIZONA NOTICE OF LOCATION
(LODE CLAIM)

NOTICE IS HEREBY GIVEN THAT KENNECOTT EXPLORATION COMPANY, whose mailing address is 2640 West 1700 South, Salt Lake City, Utah 84104 by its undersigned officer, makes this location of the SRH 052 Lode Mining Claim, in Greenlee County, Arizona.

The general course of the claim is from the North to South, and said claim is within the:

<u>Quarter</u>	<u>Section</u>	<u>Township</u>	<u>Range</u>
SW	22	6S	32E
NW	22	6S	32E

Greenlee County, Arizona, G&SRM.


This claim is 1186 feet in length and 600 feet in width. This Notice of Location is posted on the centerline of the claim. The claim runs from the location monument on which this notice is posted 1166 feet in a northerly direction to the North endline, and 20 feet in a southerly direction to the South endline. The claim boundaries are marked by six monuments, one at each corner and one at the center of each endline. The location monument on which this notice is posted is situated within Section 22, T6S, R32E, Greenlee County, Arizona, G&SRM, and is approximately 16889 feet East and 23015 feet North from the SW corner of Section 7, T7S, R32E, Greenlee County, Arizona, G&SRM. Any overlaps onto pre-existing lode claims, private or State Land are acknowledged as pre-existing rights and that portion of said overlap is acknowledged as invalid.

The undersigned claims the ground as depicted on the map that is attached to a copy of this Notice of Location filed in the office of the Recorder, Greenlee County, Arizona.

The claim has been monumented in accordance with State and Federal law. Corner, end centers and location monuments are posts, 1-1/2" x 1-1/2" x 5' projecting at least 4' above the ground.

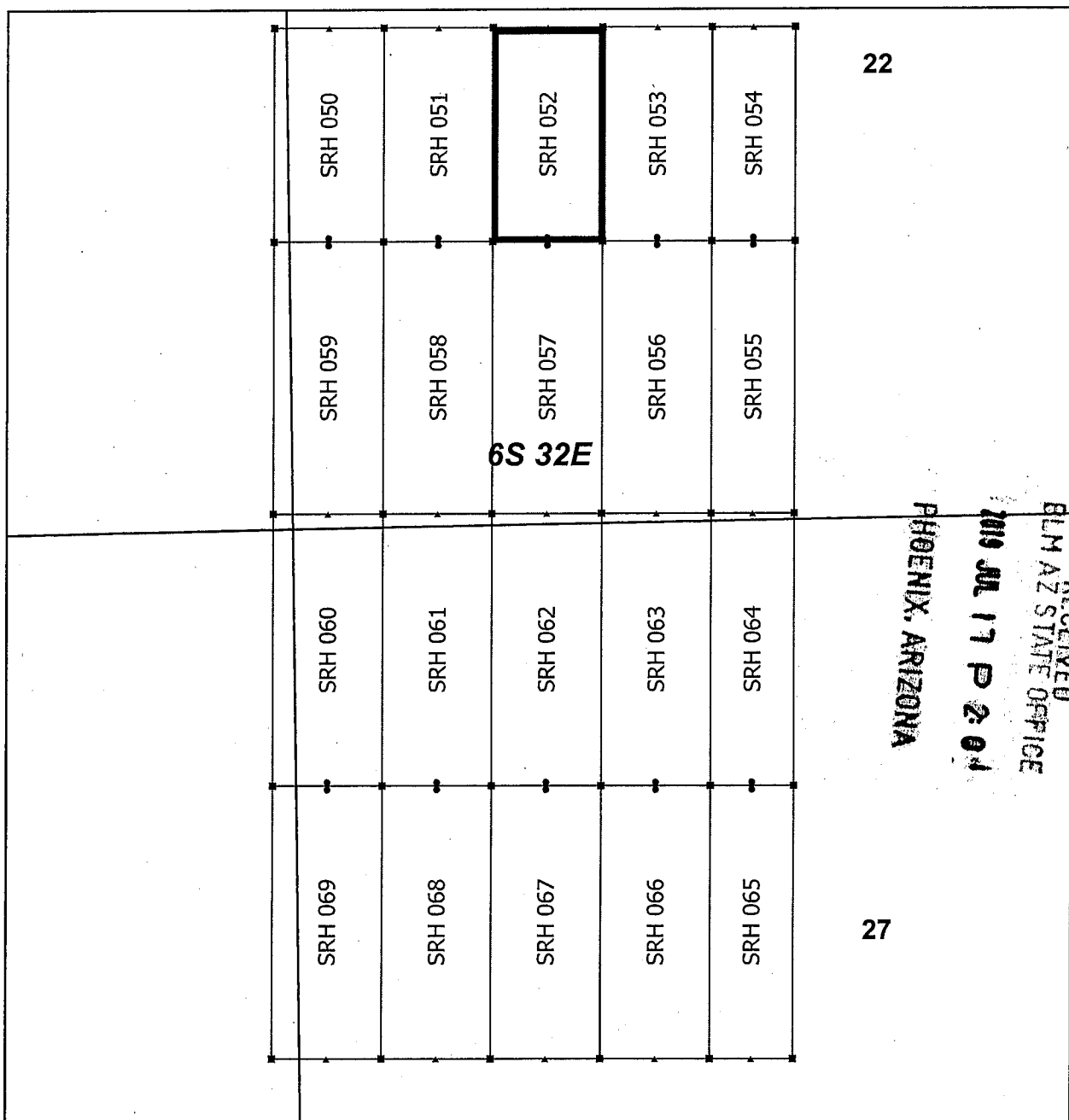
Located, dated and posted on the ground this 24th day of May, 2019.

KENNECOTT EXPLORATION COMPANY


By: Erik Best, its Operating Officer

RECEIVED
BLM AZ STATE OFFICE
2019 JUL 17 P 2:00
PHOENIX, ARIZONA

AMC456701



Steeple Rock Claim Block 3, Arizona

Steeple Rock - SRH Lode Mining Claims
 T6S and R32E G&SRM
 Greenlee County, Arizona
 Located May 23 - June 10, 2019

- SRH Corner
- ▲ SRH End Center
- SRH Location Monument
- ▭ SRH Claim Boundary
- ▭ Section
- ▭ Township

N

0 0.1 0.2 Miles

Monuments are 1-1/2" by 1-1/2" by 5' Wood Posts projecting at least four feet above the ground. Location Monuments are set 20' inside the Endline along the center of each claim, and are 1500' long X 600' wide unless otherwise depicted and as detailed in the attached Certificate of Location.

TIE POINT: The location monument is tied to the southwest corner of Section 7, Township 7S, Range 32E, G&SRM, Greenlee County, Arizona, its distance as shown on the attached Certificate of Location. Bearings and distance are grid north.

Any overlap onto pre-existing lode claims, or Private Land, is acknowledged as non-locatable, and any overlapping portion is acknowledged as invalid.

Claims Filed By-
 Kennecott Exploration Company
 2640 West 1700 South
 Salt Lake City, UT 84104

AMC456701

When recorded return to:
Kennecott Exploration Company – Land Dept.
2640 West 1700 South
Salt Lake City, UT 84104

ARIZONA NOTICE OF LOCATION
(LODE CLAIM)

NOTICE IS HEREBY GIVEN THAT KENNECOTT EXPLORATION COMPANY, whose mailing address is 2640 West 1700 South, Salt Lake City, Utah 84104 by its undersigned officer, makes this location of the SRH 053 Lode Mining Claim, in Greenlee County, Arizona.

The general course of the claim is from the North to South, and said claim is within the:

<u>Quarter</u>	<u>Section</u>	<u>Township</u>	<u>Range</u>
SW	22	6S	32E
NW	22	6S	32E

Greenlee County, Arizona, G&SRM.


This claim is 1186 feet in length and 600 feet in width. This Notice of Location is posted on the centerline of the claim. The claim runs from the location monument on which this notice is posted 1166 feet in a northerly direction to the North endline, and 20 feet in a southerly direction to the South endline. The claim boundaries are marked by six monuments, one at each corner and one at the center of each endline. The location monument on which this notice is posted is situated within Section 22, T6S, R32E, Greenlee County, Arizona, G&SRM, and is approximately 17489 feet East and 23015 feet North from the SW corner of Section 7, T7S, R32E, Greenlee County, Arizona, G&SRM. Any overlaps onto pre-existing lode claims, private or State Land are acknowledged as pre-existing rights and that portion of said overlap is acknowledged as invalid.

The undersigned claims the ground as depicted on the map that is attached to a copy of this Notice of Location filed in the office of the Recorder, Greenlee County, Arizona.

The claim has been monumented in accordance with State and Federal law. Corner, end centers and location monuments are posts, 1-1/2" x 1-1/2" x 5' projecting at least 4' above the ground.

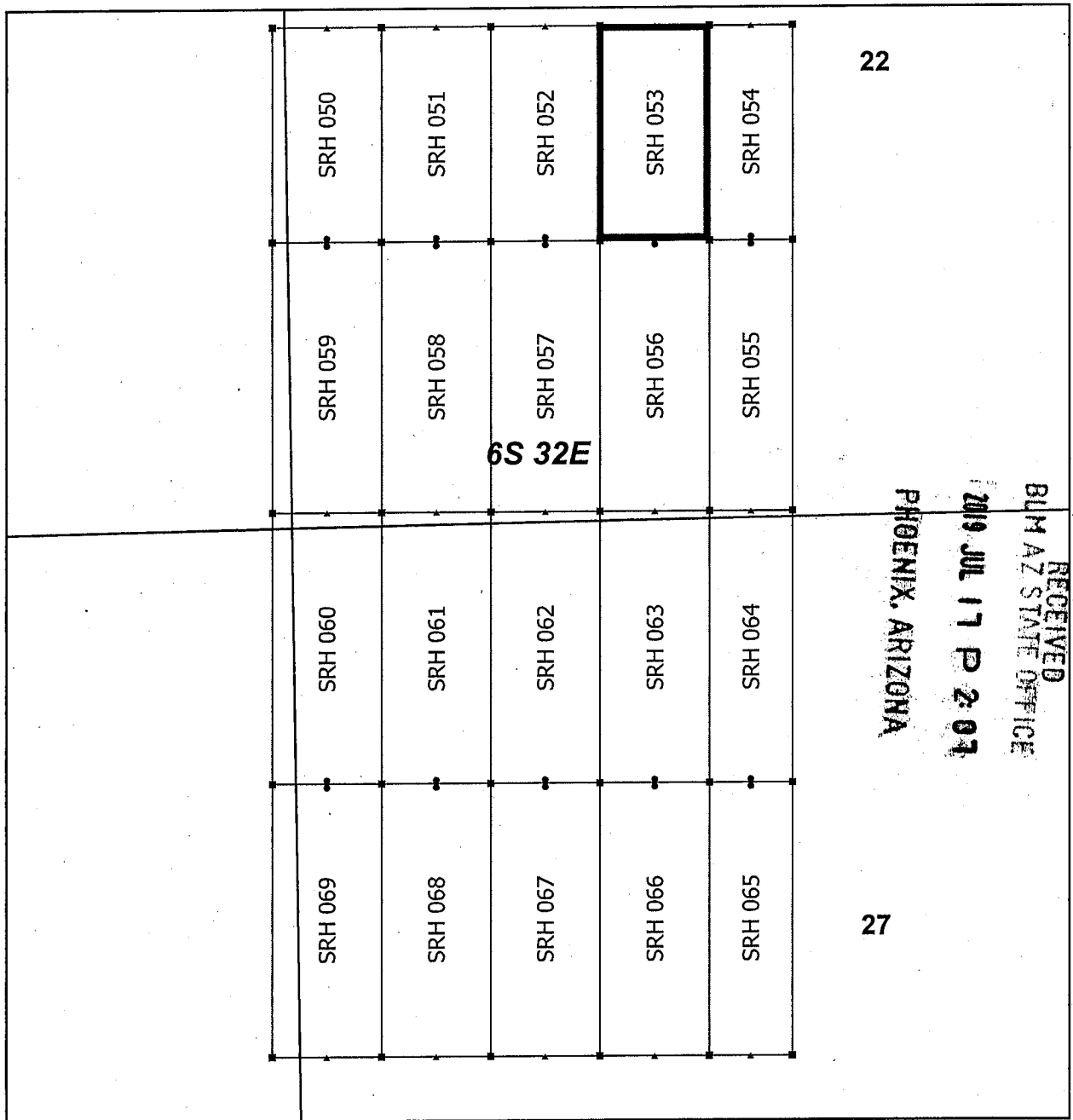
Located, dated and posted on the ground this 24th day of May, 2019.

KENNECOTT EXPLORATION COMPANY


By: Erik Best, its Operating Officer

RECEIVED
BLM AZ STATE OFFICE
2019 JUL 17 P 2 07
PHOENIX, ARIZONA

AMC456702



Steeple Rock Claim Block 3, Arizona

Steeple Rock - SRH Lode Mining Claims
 T6S and R32E G&SRM
 Greenlee County, Arizona
 Located May 23 - June 10, 2019

N

- SRH Corner
- ▲ SRH End Center
- SRH Location Monument
- ▭ SRH Claim Boundary
- ▭ Section
- ▭ Township

0 0.1 0.2
 |-----|-----|
 Miles

Monuments are 1-1/2" by 1-1/2" by 5' Wood Posts projecting at least four feet above the ground. Location Monuments are set 20' inside the Endline along the center of each claim, and are 1500' long X 600' wide unless otherwise depicted and as detailed in the attached Certificate of Location.

TIE POINT: The location monument is tied to the southwest corner of Section 7, Township 7S, Range 32E, G&SRM, Greenlee County, Arizona, its distance as shown on the attached Certificate of Location. Bearings and distance are grid north.

Any overlap onto pre-existing lode claims, or Private Land, is acknowledged as non-locatable, and any overlapping portion is acknowledged as invalid.

Claims Filed By-
 Kennecott Exploration Company
 2640 West 1700 South
 Salt Lake City, UT 84104

AMC456702

When recorded return to:
Kennecott Exploration Company – Land Dept.
2640 West 1700 South
Salt Lake City, UT 84104

ARIZONA NOTICE OF LOCATION
(LODE CLAIM)

NOTICE IS HEREBY GIVEN THAT KENNECOTT EXPLORATION COMPANY, whose mailing address is 2640 West 1700 South, Salt Lake City, Utah 84104 by its undersigned officer, makes this location of the SRH 054 Lode Mining Claim, in Greenlee County, Arizona.

The general course of the claim is from the North to South, and said claim is within the:

<u>Quarter</u>	<u>Section</u>	<u>Township</u>	<u>Range</u>
SW	22	6S	32E
NW	22	6S	32E
NE	22	6S	32E
SE	22	6S	32E

Greenlee County, Arizona, G&SRM.


This claim is 1186 feet in length and 458 feet in width. This Notice of Location is posted on the centerline of the claim. The claim runs from the location monument on which this notice is posted 1166 feet in a northerly direction to the North endline, and 20 feet in a southerly direction to the South endline. The claim boundaries are marked by six monuments, one at each corner and one at the center of each endline. The location monument on which this notice is posted is situated within Section 22, T6S, R32E, Greenlee County, Arizona, G&SRM, and is approximately 18018 feet East and 23015 feet North from the SW corner of Section 7, T7S, R32E, Greenlee County, Arizona, G&SRM. Any overlaps onto pre-existing lode claims, private or State Land are acknowledged as pre-existing rights and that portion of said overlap is acknowledged as invalid.

The undersigned claims the ground as depicted on the map that is attached to a copy of this Notice of Location filed in the office of the Recorder, Greenlee County, Arizona.

The claim has been monumented in accordance with State and Federal law. Corner, end centers and location monuments are posts, 1-1/2" x 1-1/2" x 5' projecting at least 4' above the ground.

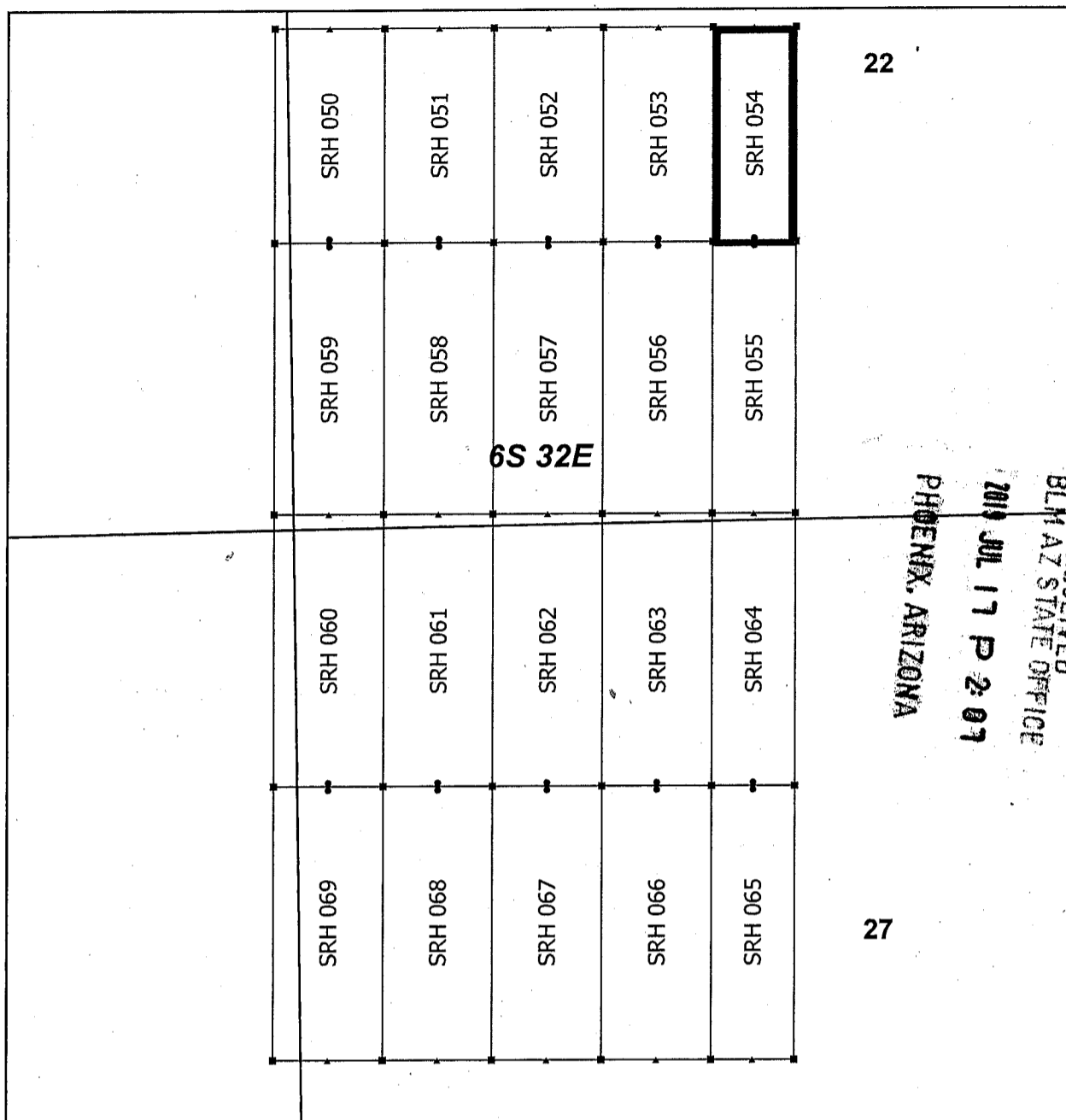
Located, dated and posted on the ground this 24th day of May, 2019.

KENNECOTT EXPLORATION COMPANY


By: Erik Best, its Operating Officer

RECEIVED
BLM AZ STATE OFFICE
2019 JUL 17 P 2:07
PHOENIX, ARIZONA

AMC 456703




Steeple Rock Claim Block 3, Arizona

Steeple Rock - SRH Lode Mining Claims
 T6S and R32E G&SRM
 Greenlee County, Arizona
 Located May 23 - June 10, 2019



▪	SRH Corner
▲	SRH End Center
•	SRH Location Monument
□	SRH Claim Boundary
□	Section
▭	Township



Monuments are 1-1/2" by 1-1/2" by 5' Wood Posts projecting at least four feet above the ground. Location Monuments are set 20' inside the Endline along the center of each claim, and are 1500' long X 600' wide unless otherwise depicted and as detailed in the attached Certificate of Location.

TIE POINT: The location monument is tied to the southwest corner of Section 7, Township 7S, Range 32E, G&SRM, Greenlee County, Arizona, its distance as shown on the attached Certificate of Location. Bearings and distance are grid north.

Any overlap onto pre-existing lode claims, or Private Land, is acknowledged as non-locatable, and any overlapping portion is acknowledged as invalid.

Claims Filed By-
 Kennecott Exploration Company
 2640 West 1700 South
 Salt Lake City, UT 84104

AMC456703

When recorded return to:
Kennecott Exploration Company – Land Dept.
2640 West 1700 South
Salt Lake City, UT 84104

ARIZONA NOTICE OF LOCATION
(LODE CLAIM)

NOTICE IS HEREBY GIVEN THAT KENNECOTT EXPLORATION COMPANY, whose mailing address is 2640 West 1700 South, Salt Lake City, Utah 84104 by its undersigned officer, makes this location of the SRH 055 Lode Mining Claim, in Greenlee County, Arizona.

The general course of the claim is from the North to South, and said claim is within the:

<u>Quarter</u>	<u>Section</u>	<u>Township</u>	<u>Range</u>
SW	22	6S	32E
SE	22	6S	32E

Greenlee County, Arizona, G&SRM.

This claim is 1500 feet in length and 458 feet in width. This Notice of Location is posted on the centerline of the claim. The claim runs from the location monument on which this notice is posted 20 feet in a northerly direction to the North endline, and 1480 feet in a southerly direction to the South endline. The claim boundaries are marked by six monuments, one at each corner and one at the center of each endline. The location monument on which this notice is posted is situated within Section 22, T6S, R32E, Greenlee County, Arizona, G&SRM, and is approximately 18018 feet East and 22975 feet North from the SW corner of Section 7, T7S, R32E, Greenlee County, Arizona, G&SRM. Any overlaps onto pre-existing lode claims, private or State Land are acknowledged as pre-existing rights and that portion of said overlap is acknowledged as invalid.

The undersigned claims the ground as depicted on the map that is attached to a copy of this Notice of Location filed in the office of the Recorder, Greenlee County, Arizona.

The claim has been monumented in accordance with State and Federal law. Corner, end centers and location monuments are posts, 1-1/2" x 1-1/2" x 5' projecting at least 4' above the ground.

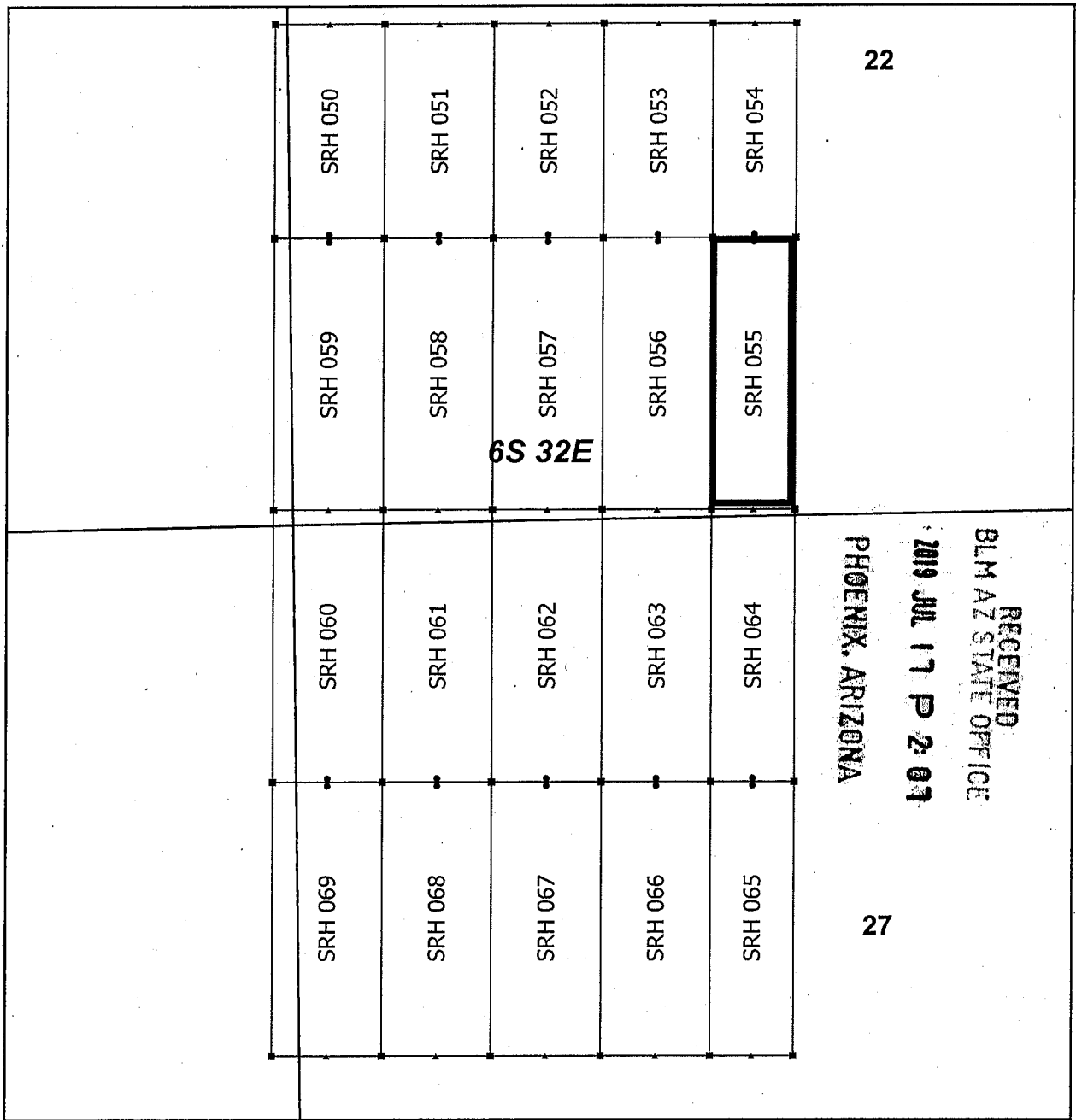
Located, dated and posted on the ground this 24th day of May, 2019.

KENNECOTT EXPLORATION COMPANY


By: Erik Best, its Operating Officer

RECEIVED
BLM AZ STATE OFFICE
2019 JUL 17 P 2:07
PHOENIX, ARIZONA

AMC456704



Steeple Rock Claim Block 3, Arizona


Steeple Rock - SRH Lode Mining Claims
 T6S and R32E G&SRM
 Greenlee County, Arizona
 Located May 23 - June 10, 2019

Monuments are 1-1/2" by 1-1/2" by 5' Wood Posts projecting at least four feet above the ground. Location Monuments are set 20' inside the Endline along the center of each claim, and are 1500' long X 600' wide unless otherwise depicted and as detailed in the attached Certificate of Location.

TIE POINT: The location monument is tied to the southwest corner of Section 7, Township 7S, Range 32E, G&SRM, Greenlee County, Arizona, its distance as shown on the attached Certificate of Location. Bearings and distance are grid north.

Any overlap onto pre-existing lode claims, or Private Land, is acknowledged as non-locatable, and any overlapping portion is acknowledged as invalid.

■ SRH Corner
 ▲ SRH End Center
 • SRH Location Monument
 □ SRH Claim Boundary
 □ Section
 □ Township



AMC 456704

Claims Filed By-
 Kennecott Exploration Company
 2640 West 1700 South
 Salt Lake City, UT 84104

When recorded return to:
Kennecott Exploration Company – Land Dept.
2640 West 1700 South
Salt Lake City, UT 84104

ARIZONA NOTICE OF LOCATION
(LODE CLAIM)

NOTICE IS HEREBY GIVEN THAT KENNECOTT EXPLORATION COMPANY, whose mailing address is 2640 West 1700 South, Salt Lake City, Utah 84104 by its undersigned officer, makes this location of the SRH 056 Lode Mining Claim, in Greenlee County, Arizona.

The general course of the claim is from the North to South, and said claim is within the:

<u>Quarter</u>	<u>Section</u>	<u>Township</u>	<u>Range</u>
SW	22	6S	32E
Greenlee County, Arizona, G&SRM.			


This claim is 1500 feet in length and 600 feet in width. This Notice of Location is posted on the centerline of the claim. The claim runs from the location monument on which this notice is posted 20 feet in a northerly direction to the North endline, and 1480 feet in a southerly direction to the South endline. The claim boundaries are marked by six monuments, one at each corner and one at the center of each endline. The location monument on which this notice is posted is situated within Section 22, T6S, R32E, Greenlee County, Arizona, G&SRM, and is approximately 17489 feet East and 22975 feet North from the SW corner of Section 7, T7S, R32E, Greenlee County, Arizona, G&SRM. Any overlaps onto pre-existing lode claims, private or State Land are acknowledged as pre-existing rights and that portion of said overlap is acknowledged as invalid.

The undersigned claims the ground as depicted on the map that is attached to a copy of this Notice of Location filed in the office of the Recorder, Greenlee County, Arizona.

The claim has been monumented in accordance with State and Federal law. Corner, end centers and location monuments are posts, 1-1/2" x 1-1/2" x 5' projecting at least 4' above the ground.

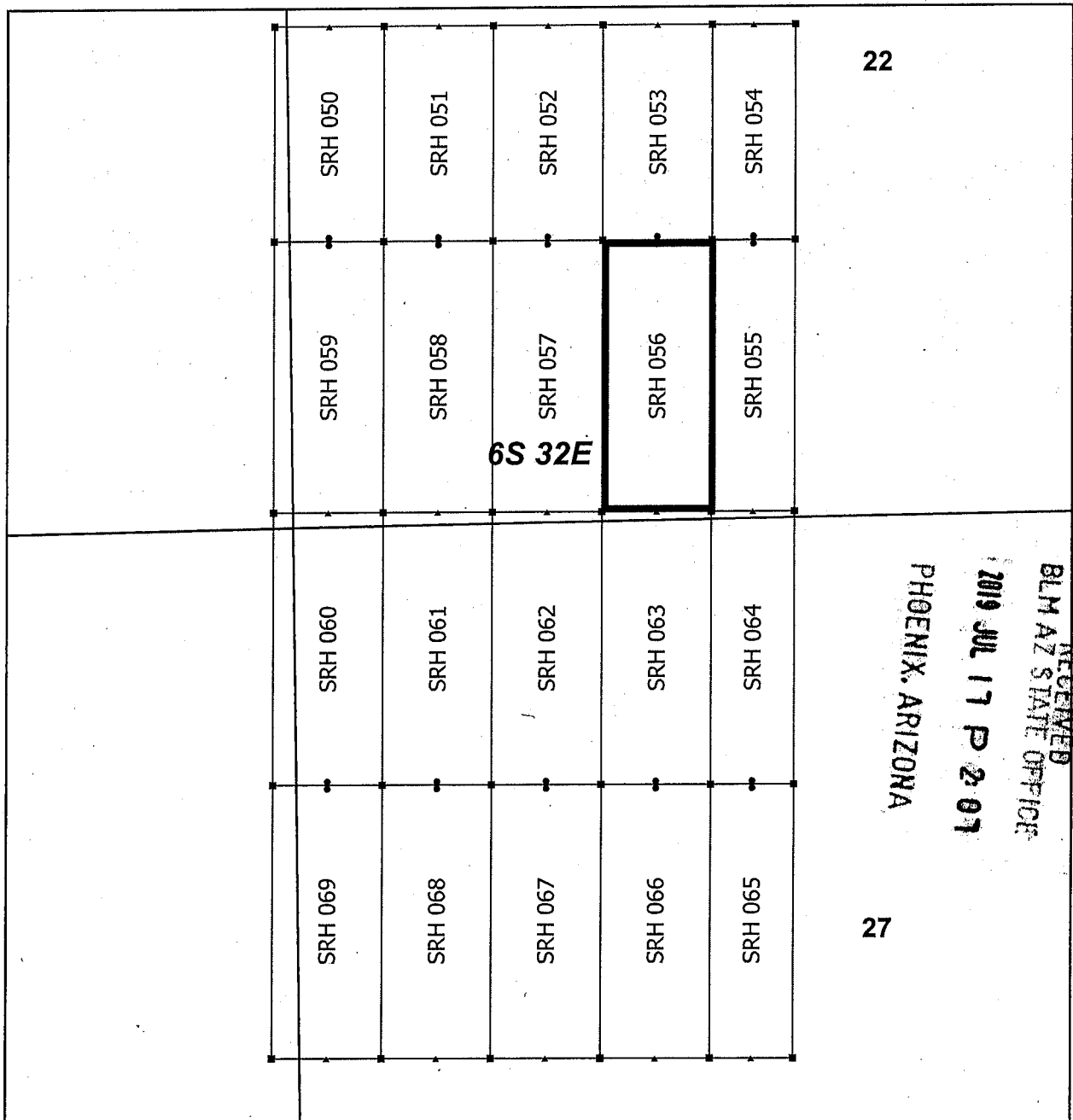
Located, dated and posted on the ground this 24th day of May, 2019.

KENNECOTT EXPLORATION COMPANY


By: Erik Best, its Operating Officer

RECEIVED
BLM AZ STATE OFFICE
2019 JUL 17 P 2:07
PHOENIX, ARIZONA


ANCL456705



Steeple Rock Claim Block 3, Arizona

Steeple Rock - SRH Lode Mining Claims
 T6S and R32E G&SRM
 Greenlee County, Arizona
 Located May 23 - June 10, 2019

▪	SRH Corner
▲	SRH End Center
•	SRH Location Monument
□	SRH Claim Boundary
□	Section
▭	Township



Monuments are 1-1/2" by 1-1/2" by 5' Wood Posts projecting at least four feet above the ground. Location Monuments are set 20' inside the Endline along the center of each claim, and are 1500' long X 600' wide unless otherwise depicted and as detailed in the attached Certificate of Location.

TIE POINT: The location monument is tied to the southwest corner of Section 7, Township 7S, Range 32E, G&SRM, Greenlee County, Arizona, its distance as shown on the attached Certificate of Location. Bearings and distance are grid north.

Any overlap onto pre-existing lode claims, or Private Land, is acknowledged as non-locatable, and any overlapping portion is acknowledged as invalid.

Claims Filed By-
 Kennecott Exploration Company
 2640 West 1700 South
 Salt Lake City, UT 84104

AMC456705

When recorded return to:
Kennecott Exploration Company – Land Dept.
2640 West 1700 South
Salt Lake City, UT 84104

ARIZONA NOTICE OF LOCATION
(LODE CLAIM)

NOTICE IS HEREBY GIVEN THAT KENNECOTT EXPLORATION COMPANY, whose mailing address is 2640 West 1700 South, Salt Lake City, Utah 84104 by its undersigned officer, makes this location of the SRH 057 Lode Mining Claim, in Greenlee County, Arizona.

The general course of the claim is from the North to South, and said claim is within the:

<u>Quarter</u>	<u>Section</u>	<u>Township</u>	<u>Range</u>
SW	22	6S	32E

Greenlee County, Arizona, G&SRM.


This claim is 1500 feet in length and 600 feet in width. This Notice of Location is posted on the centerline of the claim. The claim runs from the location monument on which this notice is posted 20 feet in a northerly direction to the North endline, and 1480 feet in a southerly direction to the South endline. The claim boundaries are marked by six monuments, one at each corner and one at the center of each endline. The location monument on which this notice is posted is situated within Section 22, T6S, R32E, Greenlee County, Arizona, G&SRM, and is approximately 16889 feet East and 22975 feet North from the SW corner of Section 7, T7S, R32E, Greenlee County, Arizona, G&SRM. Any overlaps onto pre-existing lode claims, private or State Land are acknowledged as pre-existing rights and that portion of said overlap is acknowledged as invalid.

The undersigned claims the ground as depicted on the map that is attached to a copy of this Notice of Location filed in the office of the Recorder, Greenlee County, Arizona.

The claim has been monumented in accordance with State and Federal law. Corner, end centers and location monuments are posts, 1-1/2" x 1-1/2" x 5' projecting at least 4' above the ground.

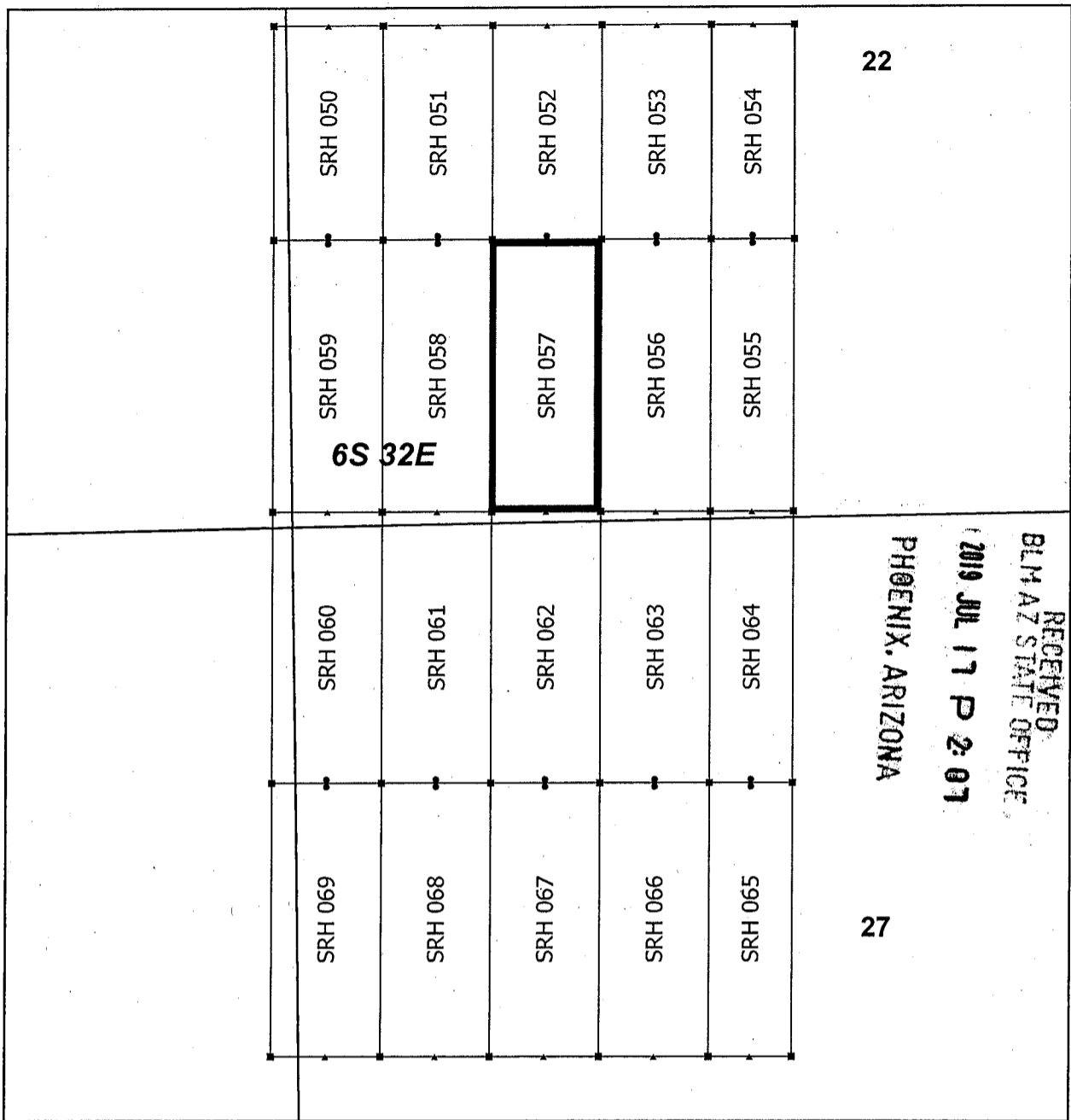
Located, dated and posted on the ground this 24th day of May, 2019.

KENNECOTT EXPLORATION COMPANY


By: Erik Best, its Operating Officer

RECEIVED
BLM AZ STATE OFFICE
2019 JUL 17 P 2:07
PHOENIX, ARIZONA

AMC456706



Steeple Rock Claim Block 3, Arizona

Steeple Rock - SRH Lode Mining Claims
 T6S and R32E G&SRM
 Greenlee County, Arizona
 Located May 23 - June 10, 2019

- SRH Corner
- ▲ SRH End Center
- SRH Location Monument
- ▭ SRH Claim Boundary
- ▭ Section
- ▭ Township

N

0 0.1 0.2 Miles

Monuments are 1-1/2" by 1-1/2" by 5' Wood Posts projecting at least four feet above the ground. Location Monuments are set 20' inside the Endline along the center of each claim, and are 1500' long X 600' wide unless otherwise depicted and as detailed in the attached Certificate of Location.

TIE POINT: The location monument is tied to the southwest corner of Section 7, Township 7S, Range 32E, G&SRM, Greenlee County, Arizona, its distance as shown on the attached Certificate of Location. Bearings and distance are grid north.

Any overlap onto pre-existing lode claims, or Private Land, is acknowledged as non-locatable, and any overlapping portion is acknowledged as invalid.

Claims Filed By-
 Kennecott Exploration Company
 2640 West 1700 South
 Salt Lake City, UT 84104

AMC456706

When recorded return to:
Kennecott Exploration Company – Land Dept.
2640 West 1700 South
Salt Lake City, UT 84104

ARIZONA NOTICE OF LOCATION
(LODE CLAIM)

NOTICE IS HEREBY GIVEN THAT KENNECOTT EXPLORATION COMPANY, whose mailing address is 2640 West 1700 South, Salt Lake City, Utah 84104 by its undersigned officer, makes this location of the SRH 058 Lode Mining Claim, in Greenlee County, Arizona.

The general course of the claim is from the North to South, and said claim is within the:

<u>Quarter</u>	<u>Section</u>	<u>Township</u>	<u>Range</u>
SW	22	6S	32E

Greenlee County, Arizona, G&SRM.


This claim is 1500 feet in length and 600 feet in width. This Notice of Location is posted on the centerline of the claim. The claim runs from the location monument on which this notice is posted 20 feet in a northerly direction to the North endline, and 1480 feet in a southerly direction to the South endline. The claim boundaries are marked by six monuments, one at each corner and one at the center of each endline. The location monument on which this notice is posted is situated within Section 22, T6S, R32E, Greenlee County, Arizona, G&SRM, and is approximately 16289 feet East and 22975 feet North from the SW corner of Section 7, T7S, R32E, Greenlee County, Arizona, G&SRM. Any overlaps onto pre-existing lode claims, private or State Land are acknowledged as pre-existing rights and that portion of said overlap is acknowledged as invalid.

The undersigned claims the ground as depicted on the map that is attached to a copy of this Notice of Location filed in the office of the Recorder, Greenlee County, Arizona.

The claim has been monumented in accordance with State and Federal law. Corner, end centers and location monuments are posts, 1-1/2" x 1-1/2" x 5' projecting at least 4' above the ground.

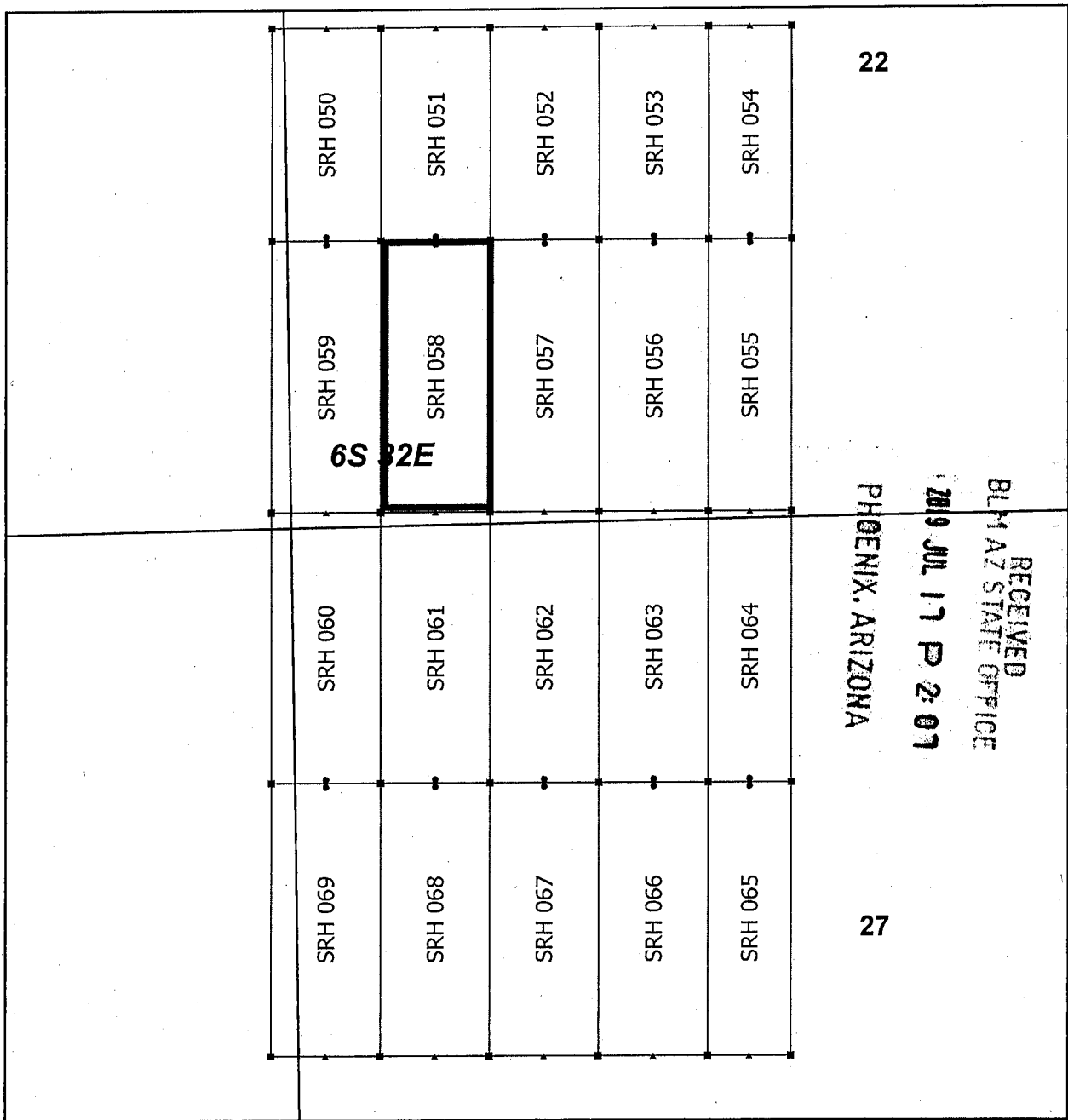
Located, dated and posted on the ground this 24th day of May, 2019.

KENNECOTT EXPLORATION COMPANY


By: Erik Best, its Operating Officer

RECEIVED
BLM AZ STATE OFFICE
2019 JUL 17 P 2:07
PHOENIX, ARIZONA


AMC456707



Steeple Rock Claim Block 3, Arizona

Steeple Rock - SRH Lode Mining Claims
 T6S and R32E G&SRM
 Greenlee County, Arizona
 Located May 23 - June 10, 2019

- SRH Corner
- ▲ SRH End Center
- SRH Location Monument
- ▭ SRH Claim Boundary
- ▭ Section
- ▭ Township



Monuments are 1-1/2" by 1-1/2" by 5' Wood Posts projecting at least four feet above the ground. Location Monuments are set 20' inside the Endline along the center of each claim, and are 1500' long X 600' wide unless otherwise depicted and as detailed in the attached Certificate of Location.

TIE POINT: The location monument is tied to the southwest corner of Section 7, Township 7S, Range 32E, G&SRM, Greenlee County, Arizona, its distance as shown on the attached Certificate of Location. Bearings and distance are grid north.

Any overlap onto pre-existing lode claims, or Private Land, is acknowledged as non-locatable, and any overlapping portion is acknowledged as invalid.

Claims Filed By-
 Kennecott Exploration Company
 2640 West 1700 South
 Salt Lake City, UT 84104

AMC456707

When recorded return to:
Kennecott Exploration Company – Land Dept.
2640 West 1700 South
Salt Lake City, UT 84104

ARIZONA NOTICE OF LOCATION
(LODE CLAIM)

NOTICE IS HEREBY GIVEN THAT KENNECOTT EXPLORATION COMPANY, whose mailing address is 2640 West 1700 South, Salt Lake City, Utah 84104 by its undersigned officer, makes this location of the SRH 059 Lode Mining Claim, in Greenlee County, Arizona.

The general course of the claim is from the North to South, and said claim is within the:

<u>Quarter</u>	<u>Section</u>	<u>Township</u>	<u>Range</u>
SW	22	6S	32E
SE	21	6S	32E

Greenlee County, Arizona, G&SRM.

This claim is 1500 feet in length and 600 feet in width. This Notice of Location is posted on the centerline of the claim. The claim runs from the location monument on which this notice is posted 20 feet in a northerly direction to the North endline, and 1480 feet in a southerly direction to the South endline. The claim boundaries are marked by six monuments, one at each corner and one at the center of each endline. The location monument on which this notice is posted is situated within Section 22, T6S, R32E, Greenlee County, Arizona, G&SRM, and is approximately 15689 feet East and 22975 feet North from the SW corner of Section 7, T7S, R32E, Greenlee County, Arizona, G&SRM. Any overlaps onto pre-existing lode claims, private or State Land are acknowledged as pre-existing rights and that portion of said overlap is acknowledged as invalid.

The undersigned claims the ground as depicted on the map that is attached to a copy of this Notice of Location filed in the office of the Recorder, Greenlee County, Arizona.

The claim has been monumented in accordance with State and Federal law. Corner, end centers and location monuments are posts, 1-1/2" x 1-1/2" x 5' projecting at least 4' above the ground.

Located, dated and posted on the ground this 24th day of May, 2019.

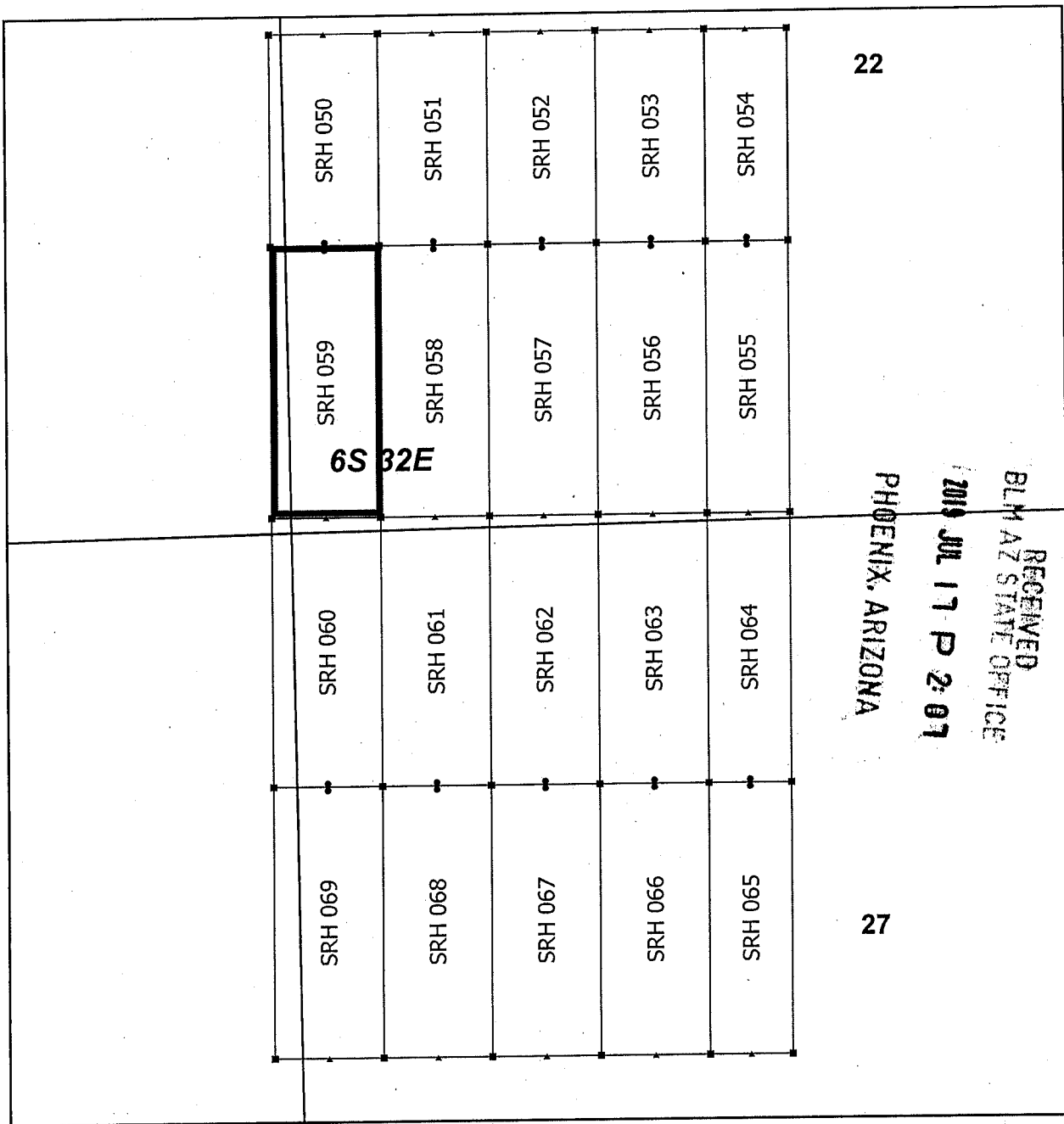
KENNECOTT EXPLORATION COMPANY



By: Erik Best, its Operating Officer

RECEIVED
BLM AZ STATE OFFICE
2019 JUL 17 P 2:07
PHOENIX, ARIZONA

AMC456708



Steeple Rock Claim Block 3, Arizona

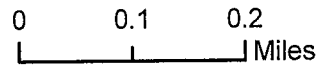
Steeple Rock - SRH Lode Mining Claims
 T6S and R32E G&SRM
 Greenlee County, Arizona
 Located May 23 - June 10, 2019

Monuments are 1-1/2" by 1-1/2" by 5' Wood Posts projecting at least four feet above the ground. Location Monuments are set 20' inside the Endline along the center of each claim, and are 1500' long X 600' wide unless otherwise depicted and as detailed in the attached Certificate of Location.

TIE POINT: The location monument is tied to the southwest corner of Section 7, Township 7S, Range 32E, G&SRM, Greenlee County, Arizona, its distance as shown on the attached Certificate of Location. Bearings and distance are grid north.

Any overlap onto pre-existing lode claims, or Private Land, is acknowledged as non-locatable, and any overlapping portion is acknowledged as invalid.

- SRH Corner
- ▲ SRH End Center
- SRH Location Monument
- SRH Claim Boundary
- Section
- ▭ Township



AMC456708

Claims Filed By-
 Kennecott Exploration Company
 2640 West 1700 South
 Salt Lake City, UT 84104

When recorded return to:
Kennecott Exploration Company – Land Dept.
2640 West 1700 South
Salt Lake City, UT 84104

ARIZONA NOTICE OF LOCATION
(LODE CLAIM)

NOTICE IS HEREBY GIVEN THAT KENNECOTT EXPLORATION COMPANY, whose mailing address is 2640 West 1700 South, Salt Lake City, Utah 84104 by its undersigned officer, makes this location of the SRH 060 Lode Mining Claim, in Greenlee County, Arizona.

The general course of the claim is from the North to South, and said claim is within the:

<u>Quarter</u>	<u>Section</u>	<u>Township</u>	<u>Range</u>
NW	27	6S	32E
SE	21	6S	32E
SW	22	6S	32E
NE	28	6S	32E

Greenlee County, Arizona, G&SRM.

This claim is 1500 feet in length and 600 feet in width. This Notice of Location is posted on the centerline of the claim. The claim runs from the location monument on which this notice is posted 1480 feet in a northerly direction to the North endline, and 20 feet in a southerly direction to the South endline. The claim boundaries are marked by six monuments, one at each corner and one at the center of each endline. The location monument on which this notice is posted is situated within Section 27, T6S, R32E, Greenlee County, Arizona, G&SRM, and is approximately 15689 feet East and 20015 feet North from the SW corner of Section 7, T7S, R32E, Greenlee County, Arizona, G&SRM. Any overlaps onto pre-existing lode claims, private or State Land are acknowledged as pre-existing rights and that portion of said overlap is acknowledged as invalid.

The undersigned claims the ground as depicted on the map that is attached to a copy of this Notice of Location filed in the office of the Recorder, Greenlee County, Arizona.

The claim has been monumented in accordance with State and Federal law. Corner, end centers and location monuments are posts, 1-1/2" x 1-1/2" x 5' projecting at least 4' above the ground.

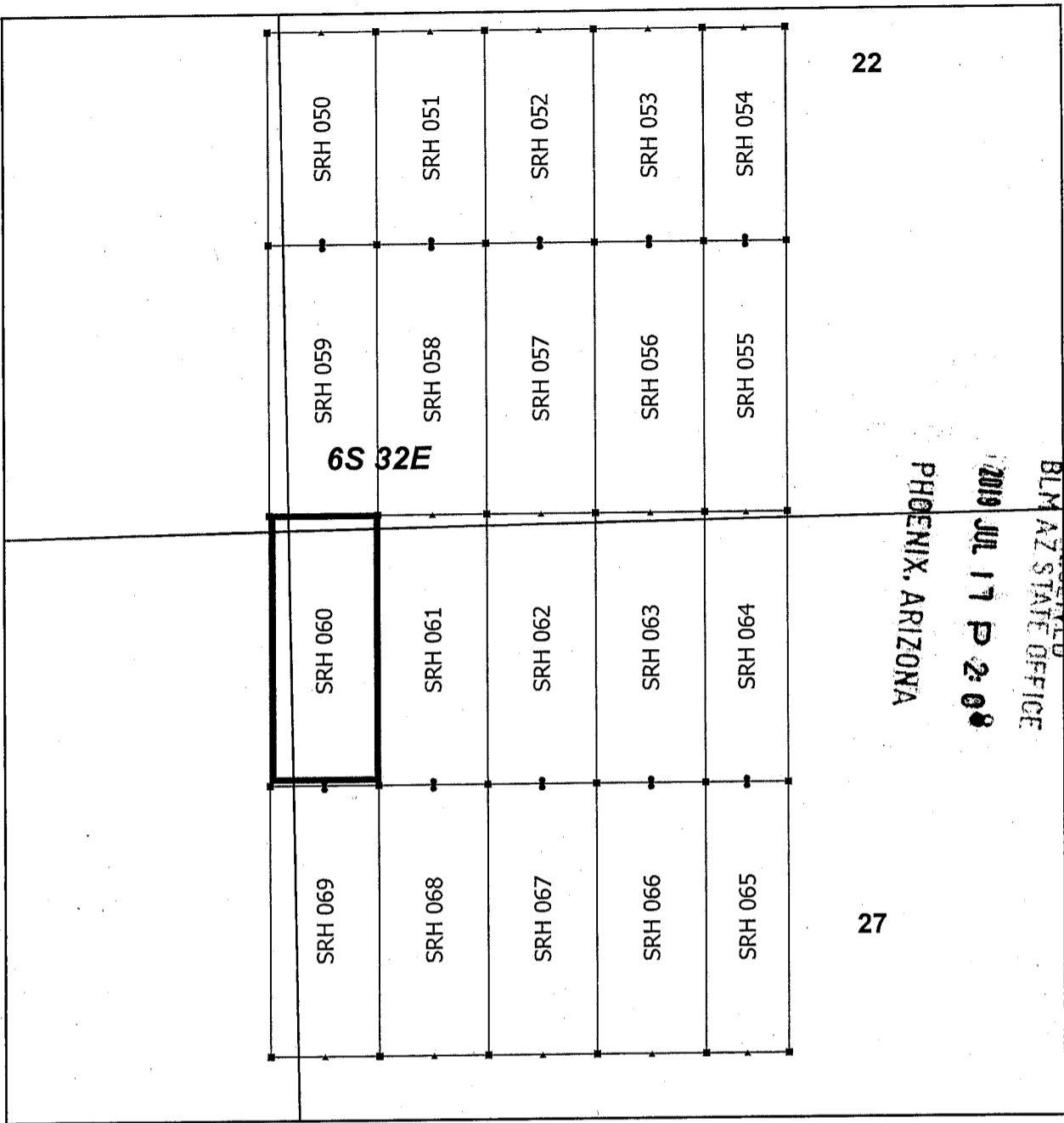
Located, dated and posted on the ground this 24th day of May, 2019.

KENNECOTT EXPLORATION COMPANY


By: Erik Best, its Operating Officer

RECEIVED
BLM AZ STATE OFFICE
2019 JUL 17 P 2:07
PHOENIX, ARIZONA

AMC456709



Steeple Rock Claim Block 3, Arizona

Steeple Rock - SRH Lode Mining Claims
 T6S and R32E G&SRM
 Greenlee County, Arizona
 Located May 23 - June 10, 2019

▪	SRH Corner
▲	SRH End Center
•	SRH Location Monument
□	SRH Claim Boundary
□	Section
▭	Township

N

0 0.1 0.2 Miles

Monuments are 1-1/2" by 1-1/2" by 5' Wood Posts projecting at least four feet above the ground. Location Monuments are set 20' inside the Endline along the center of each claim, and are 1500' long X 600' wide unless otherwise depicted and as detailed in the attached Certificate of Location.

TIE POINT: The location monument is tied to the southwest corner of Section 7, Township 7S, Range 32E, G&SRM, Greenlee County, Arizona, its distance as shown on the attached Certificate of Location. Bearings and distance are grid north.

Any overlap onto pre-existing lode claims, or Private Land, is acknowledged as non-locatable, and any overlapping portion is acknowledged as invalid.

Claims Filed By-
 Kennecott Exploration Company
 2640 West 1700 South
 Salt Lake City, UT 84104

AMC456709

When recorded return to:
Kennecott Exploration Company – Land Dept.
2640 West 1700 South
Salt Lake City, UT 84104

ARIZONA NOTICE OF LOCATION
(LODE CLAIM)

NOTICE IS HEREBY GIVEN THAT KENNECOTT EXPLORATION COMPANY, whose mailing address is 2640 West 1700 South, Salt Lake City, Utah 84104 by its undersigned officer, makes this location of the SRH 061 Lode Mining Claim, in Greenlee County, Arizona.

The general course of the claim is from the North to South, and said claim is within the:

<u>Quarter</u>	<u>Section</u>	<u>Township</u>	<u>Range</u>
NW	27	6S	32E
SW	22	6S	32E

Greenlee County, Arizona, G&SRM.


This claim is 1500 feet in length and 600 feet in width. This Notice of Location is posted on the centerline of the claim. The claim runs from the location monument on which this notice is posted 1480 feet in a northerly direction to the North endline, and 20 feet in a southerly direction to the South endline. The claim boundaries are marked by six monuments, one at each corner and one at the center of each endline. The location monument on which this notice is posted is situated within Section 27, T6S, R32E, Greenlee County, Arizona, G&SRM, and is approximately 16289 feet East and 20015 feet North from the SW corner of Section 7, T7S, R32E, Greenlee County, Arizona, G&SRM. Any overlaps onto pre-existing lode claims, private or State Land are acknowledged as pre-existing rights and that portion of said overlap is acknowledged as invalid.

The undersigned claims the ground as depicted on the map that is attached to a copy of this Notice of Location filed in the office of the Recorder, Greenlee County, Arizona.

The claim has been monumented in accordance with State and Federal law. Corner, end centers and location monuments are posts, 1-1/2" x 1-1/2" x 5' projecting at least 4' above the ground.

Located, dated and posted on the ground this 24th day of May, 2019.

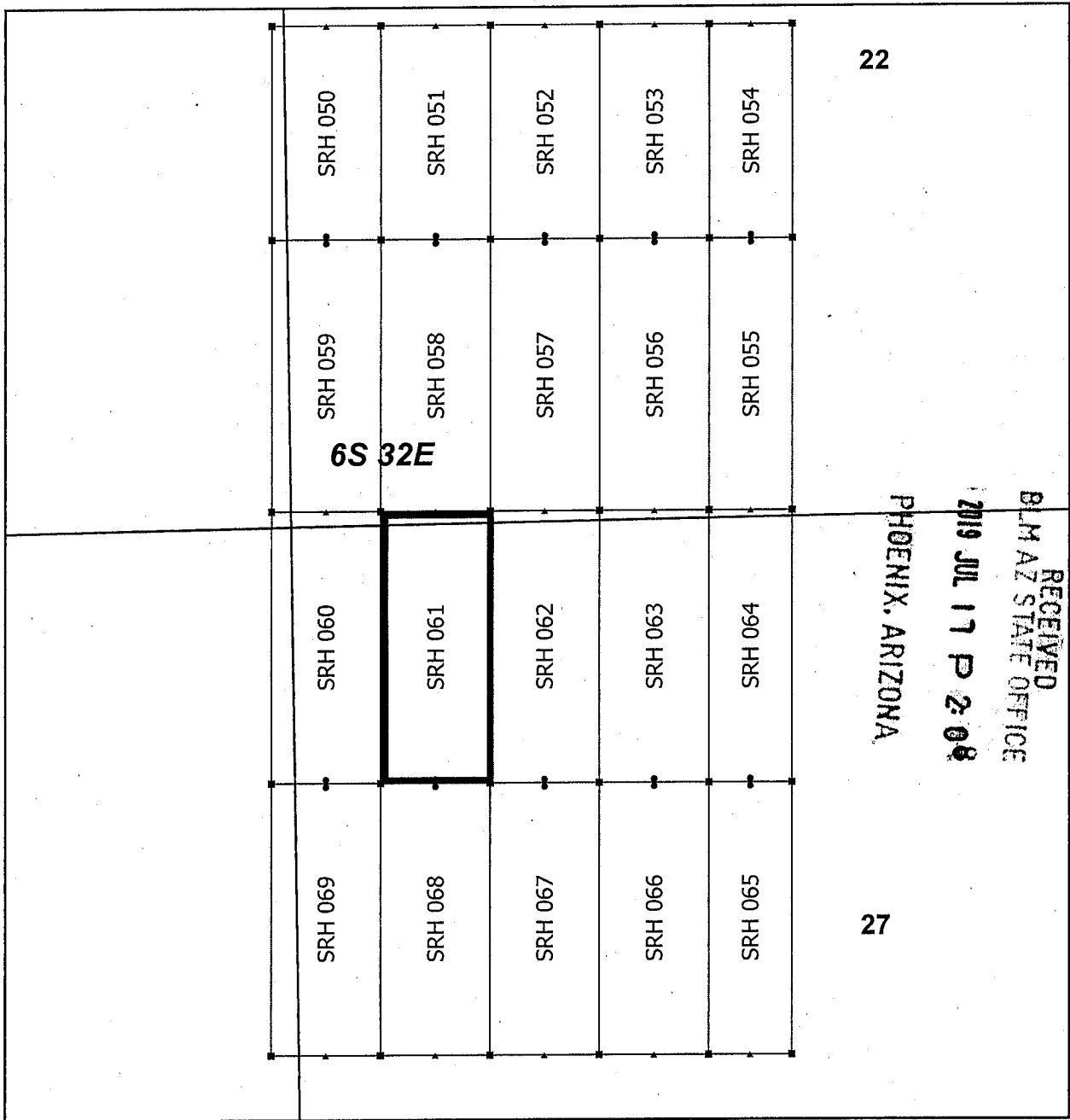
KENNECOTT EXPLORATION COMPANY



By: Erik Best, its Operating Officer

RECEIVED
BLM AZ STATE OFFICE
2019 JUL 17 P 2:08
PHOENIX, ARIZONA

AMC456710



Steeple Rock Claim Block 3, Arizona

Steeple Rock - SRH Lode Mining Claims
 T6S and R32E G&SRM
 Greenlee County, Arizona
 Located May 23 - June 10, 2019

■ SRH Corner
 ▲ SRH End Center
 • SRH Location Monument
 □ SRH Claim Boundary
 □ Section
 □ Township

N

0 0.1 0.2 Miles

Monuments are 1-1/2" by 1-1/2" by 5' Wood Posts projecting at least four feet above the ground. Location Monuments are set 20' inside the Endline along the center of each claim, and are 1500' long X 600' wide unless otherwise depicted and as detailed in the attached Certificate of Location.

TIE POINT: The location monument is tied to the southwest corner of Section 7, Township 7S, Range 32E, G&SRM, Greenlee County, Arizona, its distance as shown on the attached Certificate of Location. Bearings and distance are grid north.

Any overlap onto pre-existing lode claims, or Private Land, is acknowledged as non-locatable, and any overlapping portion is acknowledged as invalid.

Claims Filed By-
 Kennecott Exploration Company
 2640 West 1700 South
 Salt Lake City, UT 84104

AMC 456710

When recorded return to:
Kennecott Exploration Company – Land Dept.
2640 West 1700 South
Salt Lake City, UT 84104

ARIZONA NOTICE OF LOCATION
(LODE CLAIM)

NOTICE IS HEREBY GIVEN THAT KENNECOTT EXPLORATION COMPANY, whose mailing address is 2640 West 1700 South, Salt Lake City, Utah 84104 by its undersigned officer, makes this location of the SRH 062 Lode Mining Claim, in Greenlee County, Arizona.

The general course of the claim is from the North to South, and said claim is within the:

<u>Quarter</u>	<u>Section</u>	<u>Township</u>	<u>Range</u>
NW	27	6S	32E
SW	22	6S	32E

Greenlee County, Arizona, G&SRM.


This claim is 1500 feet in length and 600 feet in width. This Notice of Location is posted on the centerline of the claim. The claim runs from the location monument on which this notice is posted 1480 feet in a northerly direction to the North endline, and 20 feet in a southerly direction to the South endline. The claim boundaries are marked by six monuments, one at each corner and one at the center of each endline. The location monument on which this notice is posted is situated within Section 27, T6S, R32E, Greenlee County, Arizona, G&SRM, and is approximately 16889 feet East and 20015 feet North from the SW corner of Section 7, T7S, R32E, Greenlee County, Arizona, G&SRM. Any overlaps onto pre-existing lode claims, private or State Land are acknowledged as pre-existing rights and that portion of said overlap is acknowledged as invalid.

The undersigned claims the ground as depicted on the map that is attached to a copy of this Notice of Location filed in the office of the Recorder, Greenlee County, Arizona.

The claim has been monumented in accordance with State and Federal law. Corner, end centers and location monuments are posts, 1-1/2" x 1-1/2" x 5' projecting at least 4' above the ground.

Located, dated and posted on the ground this 24th day of May, 2019.

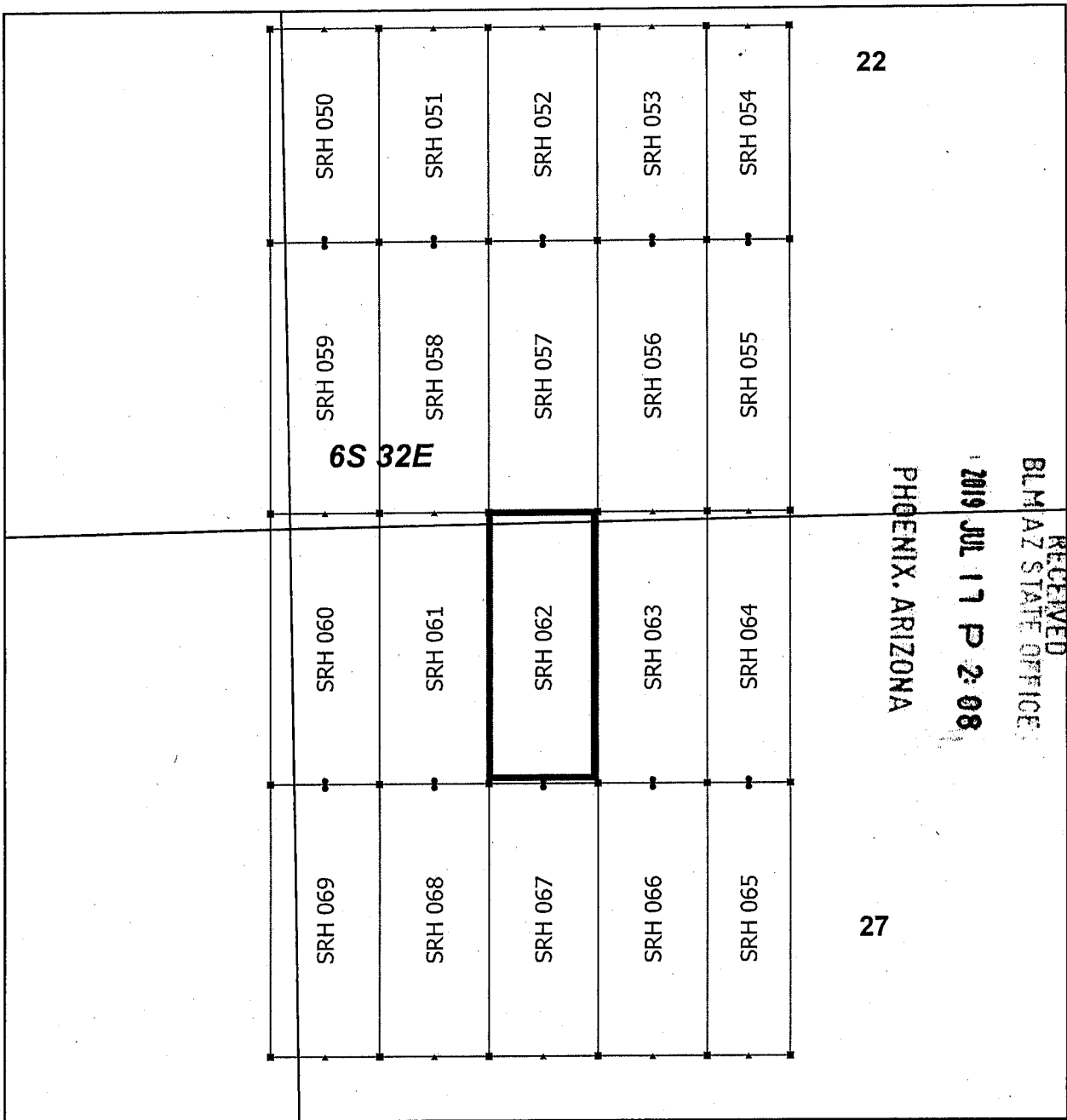
KENNECOTT EXPLORATION COMPANY



By: Erik Best, its Operating Officer

RECEIVED
BLM AZ STATE OFFICE
2019 JUL 17 P 2:08
PHOENIX, ARIZONA

AMC456711



Steeple Rock Claim Block 3, Arizona

Steeple Rock - SRH Lode Mining Claims
 T6S and R32E G&SRM
 Greenlee County, Arizona
 Located May 23 - June 10, 2019

N

- SRH Corner
- ▲ SRH End Center
- SRH Location Monument
- ▭ SRH Claim Boundary
- ▭ Section
- ▭ Township

0 0.1 0.2
 Miles

Monuments are 1-1/2" by 1-1/2" by 5' Wood Posts projecting at least four feet above the ground. Location Monuments are set 20' inside the Endline along the center of each claim, and are 1500' long X 600' wide unless otherwise depicted and as detailed in the attached Certificate of Location.

TIE POINT: The location monument is tied to the southwest corner of Section 7, Township 7S, Range 32E, G&SRM, Greenlee County, Arizona, its distance as shown on the attached Certificate of Location. Bearings and distance are grid north.

Any overlap onto pre-existing lode claims, or Private Land, is acknowledged as non-locatable, and any overlapping portion is acknowledged as invalid.

Claims Filed By:
 Kennecott Exploration Company
 2640 West 1700 South
 Salt Lake City, UT 84104

AMC456711

When recorded return to:
Kennecott Exploration Company – Land Dept.
2640 West 1700 South
Salt Lake City, UT 84104

ARIZONA NOTICE OF LOCATION
(LODE CLAIM)

NOTICE IS HEREBY GIVEN THAT KENNECOTT EXPLORATION COMPANY, whose mailing address is 2640 West 1700 South, Salt Lake City, Utah 84104 by its undersigned officer, makes this location of the SRH 063 Lode Mining Claim, in Greenlee County, Arizona.

The general course of the claim is from the North to South, and said claim is within the:

<u>Quarter</u>	<u>Section</u>	<u>Township</u>	<u>Range</u>
NW	27	6S	32E
SW	22	6S	32E

Greenlee County, Arizona, G&SRM.


This claim is 1500 feet in length and 600 feet in width. This Notice of Location is posted on the centerline of the claim. The claim runs from the location monument on which this notice is posted 1480 feet in a northerly direction to the North endline, and 20 feet in a southerly direction to the South endline. The claim boundaries are marked by six monuments, one at each corner and one at the center of each endline. The location monument on which this notice is posted is situated within Section 27, T6S, R32E, Greenlee County, Arizona, G&SRM, and is approximately 17489 feet East and 20015 feet North from the SW corner of Section 7, T7S, R32E, Greenlee County, Arizona, G&SRM. Any overlaps onto pre-existing lode claims, private or State Land are acknowledged as pre-existing rights and that portion of said overlap is acknowledged as invalid.

The undersigned claims the ground as depicted on the map that is attached to a copy of this Notice of Location filed in the office of the Recorder, Greenlee County, Arizona.

The claim has been monumented in accordance with State and Federal law. Corner, end centers and location monuments are posts, 1-1/2" x 1-1/2" x 5' projecting at least 4' above the ground.

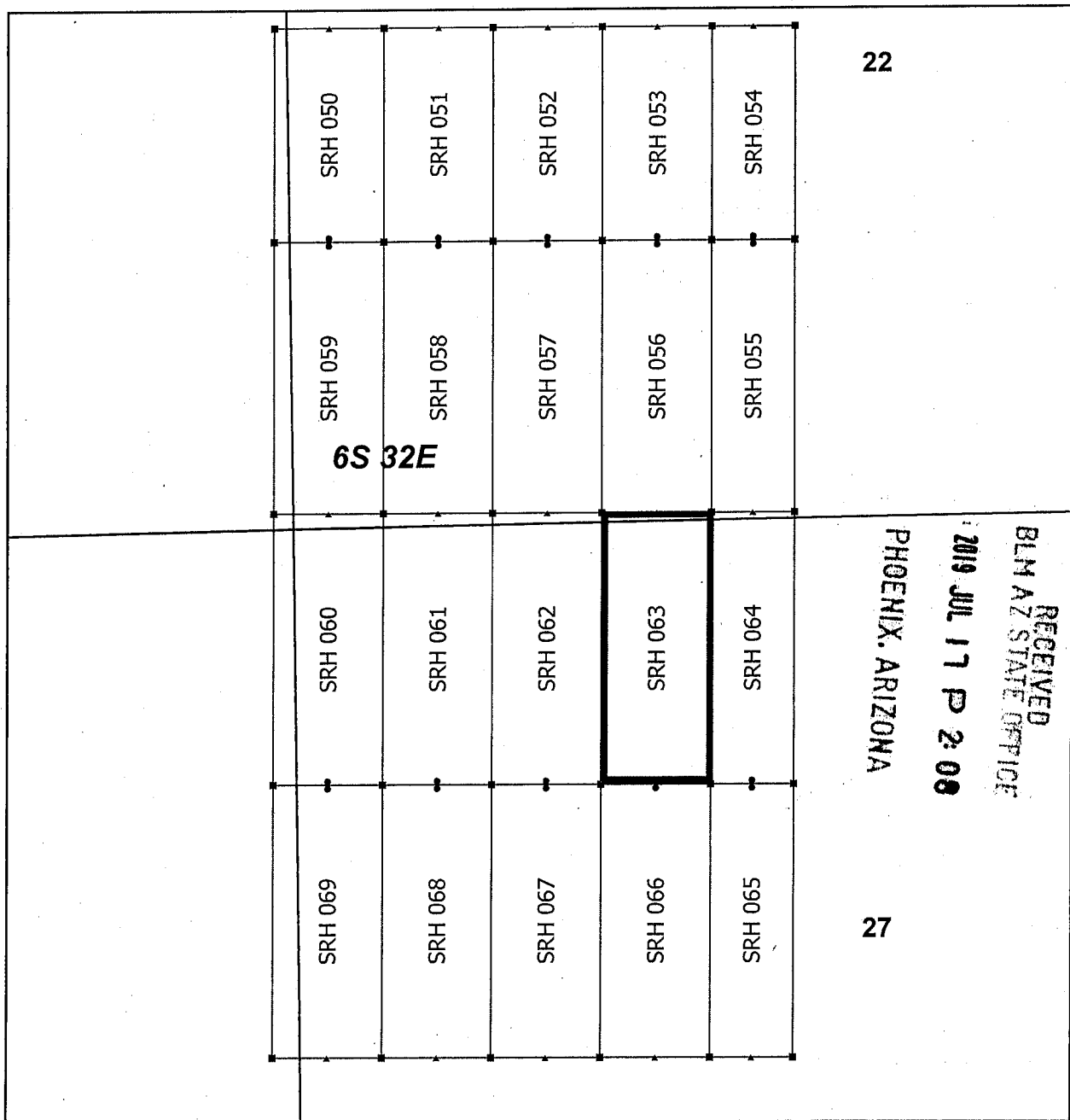
Located, dated and posted on the ground this 24th day of May, 2019.

KENNECOTT EXPLORATION COMPANY


By: Erik Best, its Operating Officer

RECEIVED
BLM AZ STATE OFFICE
2019 JUL 17 P 2:08
PHOENIX, ARIZONA

AMC456712



Steeple Rock Claim Block 3, Arizona

Steeple Rock - SRH Lode Mining Claims
 T6S and R32E G&SRM
 Greenlee County, Arizona
 Located May 23 - June 10, 2019

- SRH Corner
- ▲ SRH End Center
- SRH Location Monument
- SRH Claim Boundary
- Section
- ▭ Township

N

0 0.1 0.2 Miles

Monuments are 1-1/2" by 1-1/2" by 5' Wood Posts projecting at least four feet above the ground. Location Monuments are set 20' inside the Endline along the center of each claim, and are 1500' long X 600' wide unless otherwise depicted and as detailed in the attached Certificate of Location.

TIE POINT: The location monument is tied to the southwest corner of Section 7, Township 7S, Range 32E, G&SRM, Greenlee County, Arizona, its distance as shown on the attached Certificate of Location. Bearings and distance are grid north.

Any overlap onto pre-existing lode claims, or Private Land, is acknowledged as non-locatable, and any overlapping portion is acknowledged as invalid.

Claims Filed By-
 Kennecott Exploration Company
 2640 West 1700 South
 Salt Lake City, UT 84104

AMC456712

When recorded return to:
Kennecott Exploration Company – Land Dept.
2640 West 1700 South
Salt Lake City, UT 84104

ARIZONA NOTICE OF LOCATION
(LODE CLAIM)

NOTICE IS HEREBY GIVEN THAT KENNECOTT EXPLORATION COMPANY, whose mailing address is 2640 West 1700 South, Salt Lake City, Utah 84104 by its undersigned officer, makes this location of the SRH 064 Lode Mining Claim, in Greenlee County, Arizona.

The general course of the claim is from the North to South, and said claim is within the:

<u>Quarter</u>	<u>Section</u>	<u>Township</u>	<u>Range</u>
NW	27	6S	32E
NE	27	6S	32E
SW	22	6S	32E
SE	22	6S	32E

Greenlee County, Arizona, G&SRM.


This claim is 1500 feet in length and 458 feet in width. This Notice of Location is posted on the centerline of the claim. The claim runs from the location monument on which this notice is posted 1480 feet in a northerly direction to the North endline, and 20 feet in a southerly direction to the South endline. The claim boundaries are marked by six monuments, one at each corner and one at the center of each endline. The location monument on which this notice is posted is situated within Section 27, T6S, R32E, Greenlee County, Arizona, G&SRM, and is approximately 18018 feet East and 20015 feet North from the SW corner of Section 7, T7S, R32E, Greenlee County, Arizona, G&SRM. Any overlaps onto pre-existing lode claims, private or State Land are acknowledged as pre-existing rights and that portion of said overlap is acknowledged as invalid.

The undersigned claims the ground as depicted on the map that is attached to a copy of this Notice of Location filed in the office of the Recorder, Greenlee County, Arizona.

The claim has been monumented in accordance with State and Federal law. Corner, end centers and location monuments are posts, 1-1/2" x 1-1/2" x 5' projecting at least 4' above the ground.

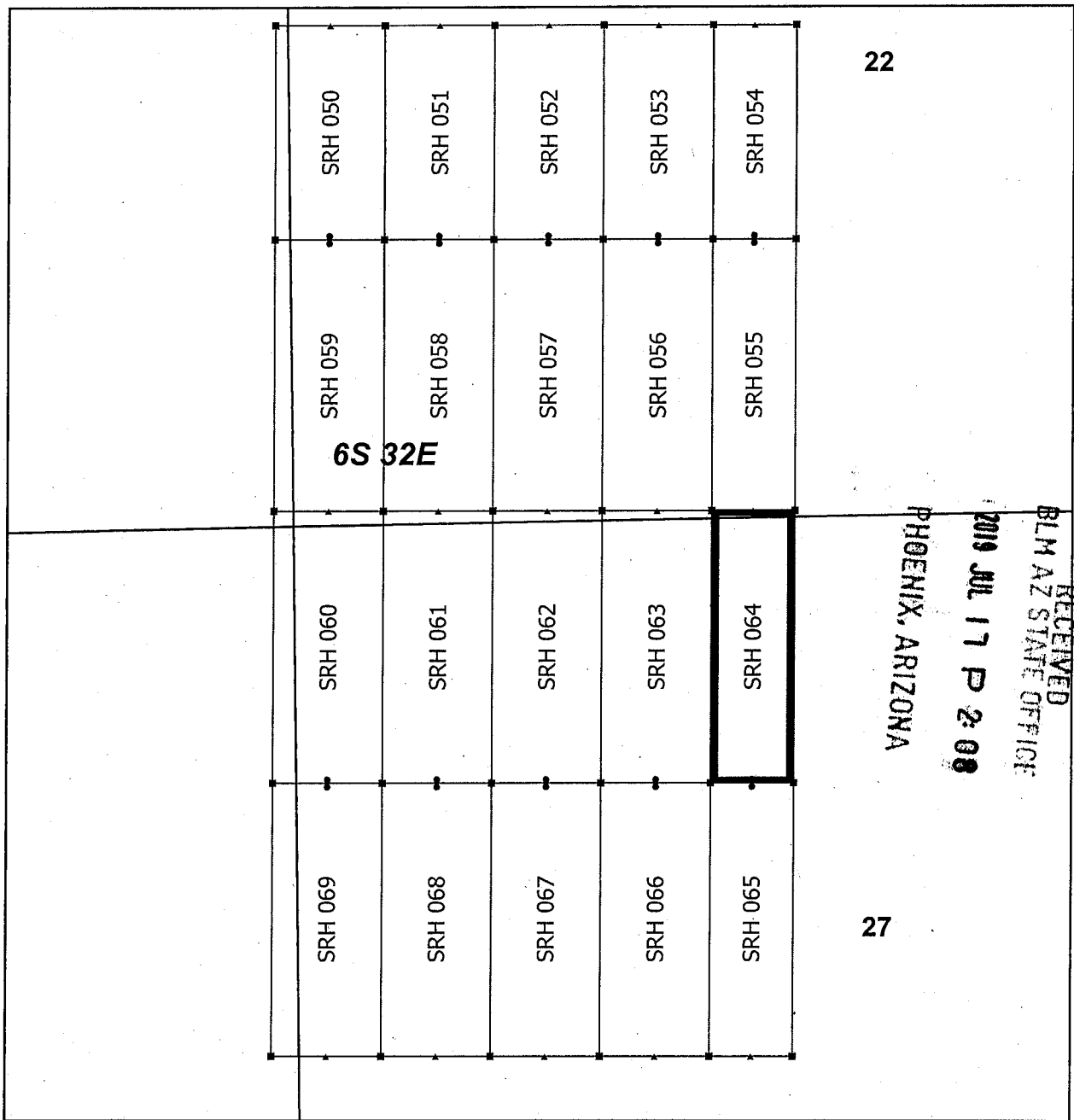
Located, dated and posted on the ground this 24th day of May, 2019.

KENNECOTT EXPLORATION COMPANY


By: Erik Best, its Operating Officer

RECEIVED
BLM AZ STATE OFFICE
2019 JUL 17 P 2:08
PHOENIX, ARIZONA


AMC456713



Steeple Rock Claim Block 3, Arizona

Steeple Rock - SRH Lode Mining Claims
 T6S and R32E G&SRM
 Greenlee County, Arizona
 Located May 23 - June 10, 2019

- SRH Corner
- ▲ SRH End Center
- SRH Location Monument
- ▭ SRH Claim Boundary
- ▭ Section
- ▭ Township



Monuments are 1-1/2" by 1-1/2" by 5' Wood Posts projecting at least four feet above the ground. Location Monuments are set 20' inside the Endline along the center of each claim, and are 1500' long X 600' wide unless otherwise depicted and as detailed in the attached Certificate of Location.

TIE POINT: The location monument is tied to the southwest corner of Section 7, Township 7S, Range 32E, G&SRM, Greenlee County, Arizona, its distance as shown on the attached Certificate of Location. Bearings and distance are grid north.

Any overlap onto pre-existing lode claims, or Private Land, is acknowledged as non-locatable, and any overlapping portion is acknowledged as invalid.

Claims Filed By-
 Kennecott Exploration Company
 2640 West 1700 South
 Salt Lake City, UT 84104

AMC456713

When recorded return to:
Kennecott Exploration Company – Land Dept.
2640 West 1700 South
Salt Lake City, UT 84104

ARIZONA NOTICE OF LOCATION
(LODE CLAIM)

NOTICE IS HEREBY GIVEN THAT KENNECOTT EXPLORATION COMPANY, whose mailing address is 2640 West 1700 South, Salt Lake City, Utah 84104 by its undersigned officer, makes this location of the SRH 065 Lode Mining Claim, in Greenlee County, Arizona.

The general course of the claim is from the North to South, and said claim is within the:

<u>Quarter</u>	<u>Section</u>	<u>Township</u>	<u>Range</u>
NW	27	6S	32E
NE	27	6S	32E
SW	27	6S	32E
SE	27	6S	32E

Greenlee County, Arizona, G&SRM.


This claim is 1500 feet in length and 458 feet in width. This Notice of Location is posted on the centerline of the claim. The claim runs from the location monument on which this notice is posted 20 feet in a northerly direction to the North endline, and 1480 feet in a southerly direction to the South endline. The claim boundaries are marked by six monuments, one at each corner and one at the center of each endline. The location monument on which this notice is posted is situated within Section 27, T6S, R32E, Greenlee County, Arizona, G&SRM, and is approximately 18018 feet East and 19975 feet North from the SW corner of Section 7, T7S, R32E, Greenlee County, Arizona, G&SRM. Any overlaps onto pre-existing lode claims, private or State Land are acknowledged as pre-existing rights and that portion of said overlap is acknowledged as invalid.

The undersigned claims the ground as depicted on the map that is attached to a copy of this Notice of Location filed in the office of the Recorder, Greenlee County, Arizona.

The claim has been monumented in accordance with State and Federal law. Corner, end centers and location monuments are posts, 1-1/2" x 1-1/2" x 5' projecting at least 4' above the ground.

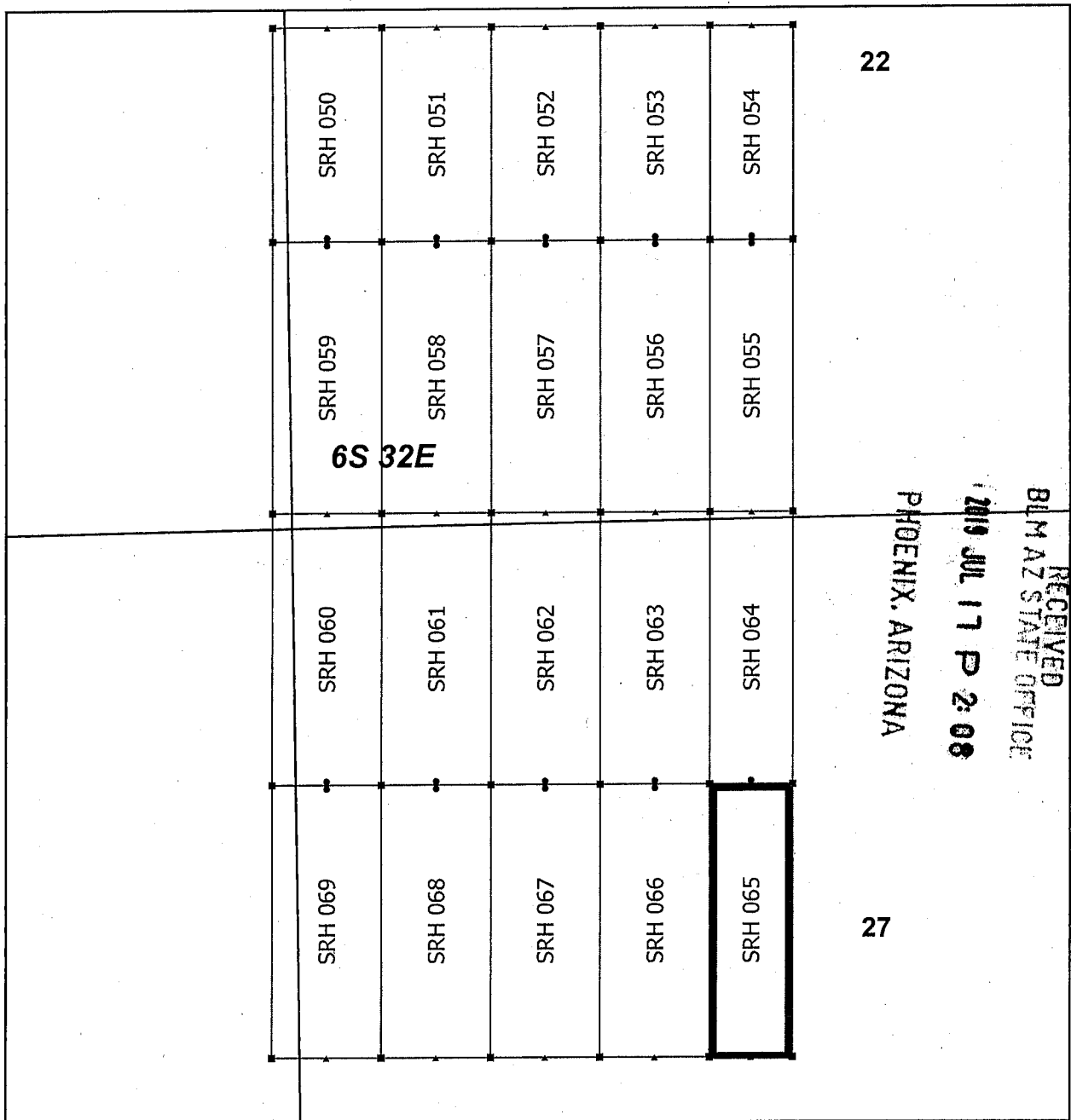
Located, dated and posted on the ground this 24th day of May, 2019.

KENNECOTT EXPLORATION COMPANY


By: Erik Best, its Operating Officer

RECEIVED
BLM AZ STATE OFFICE
2019 JUL 17 P 2:08
PHOENIX, ARIZONA

AMC 456714




Steeple Rock Claim Block 3, Arizona

Steeple Rock - SRH Lode Mining Claims
 T6S and R32E G&SRM
 Greenlee County, Arizona
 Located May 23 - June 10, 2019



▪	SRH Corner
▲	SRH End Center
•	SRH Location Monument
□	SRH Claim Boundary
□	Section
▭	Township



Monuments are 1-1/2" by 1-1/2" by 5' Wood Posts projecting at least four feet above the ground. Location Monuments are set 20' inside the Endline along the center of each claim, and are 1500' long X 600' wide unless otherwise depicted and as detailed in the attached Certificate of Location.

TIE POINT: The location monument is tied to the southwest corner of Section 7, Township 7S, Range 32E, G&SRM, Greenlee County, Arizona, its distance as shown on the attached Certificate of Location. Bearings and distance are grid north.

Any overlap onto pre-existing lode claims, or Private Land, is acknowledged as non-locatable, and any overlapping portion is acknowledged as invalid.

Claims Filed By-
 Kennecott Exploration Company
 2640 West 1700 South
 Salt Lake City, UT 84104

AMC456714

When recorded return to:
Kennecott Exploration Company – Land Dept.
2640 West 1700 South
Salt Lake City, UT 84104

ARIZONA NOTICE OF LOCATION
(LODE CLAIM)

NOTICE IS HEREBY GIVEN THAT KENNECOTT EXPLORATION COMPANY, whose mailing address is 2640 West 1700 South, Salt Lake City, Utah 84104 by its undersigned officer, makes this location of the SRH 066 Lode Mining Claim, in Greenlee County, Arizona.

The general course of the claim is from the North to South, and said claim is within the:

<u>Quarter</u>	<u>Section</u>	<u>Township</u>	<u>Range</u>
NW	27	6S	32E
SW	27	6S	32E

Greenlee County, Arizona, G&SRM.


This claim is 1500 feet in length and 600 feet in width. This Notice of Location is posted on the centerline of the claim. The claim runs from the location monument on which this notice is posted 20 feet in a northerly direction to the North endline, and 1480 feet in a southerly direction to the South endline. The claim boundaries are marked by six monuments, one at each corner and one at the center of each endline. The location monument on which this notice is posted is situated within Section 27, T6S, R32E, Greenlee County, Arizona, G&SRM, and is approximately 17489 feet East and 19975 feet North from the SW corner of Section 7, T7S, R32E, Greenlee County, Arizona, G&SRM. Any overlaps onto pre-existing lode claims, private or State Land are acknowledged as pre-existing rights and that portion of said overlap is acknowledged as invalid.

The undersigned claims the ground as depicted on the map that is attached to a copy of this Notice of Location filed in the office of the Recorder, Greenlee County, Arizona.

The claim has been monumented in accordance with State and Federal law. Corner, end centers and location monuments are posts, 1-1/2" x 1-1/2" x 5' projecting at least 4' above the ground.

Located, dated and posted on the ground this 24th day of May, 2019.

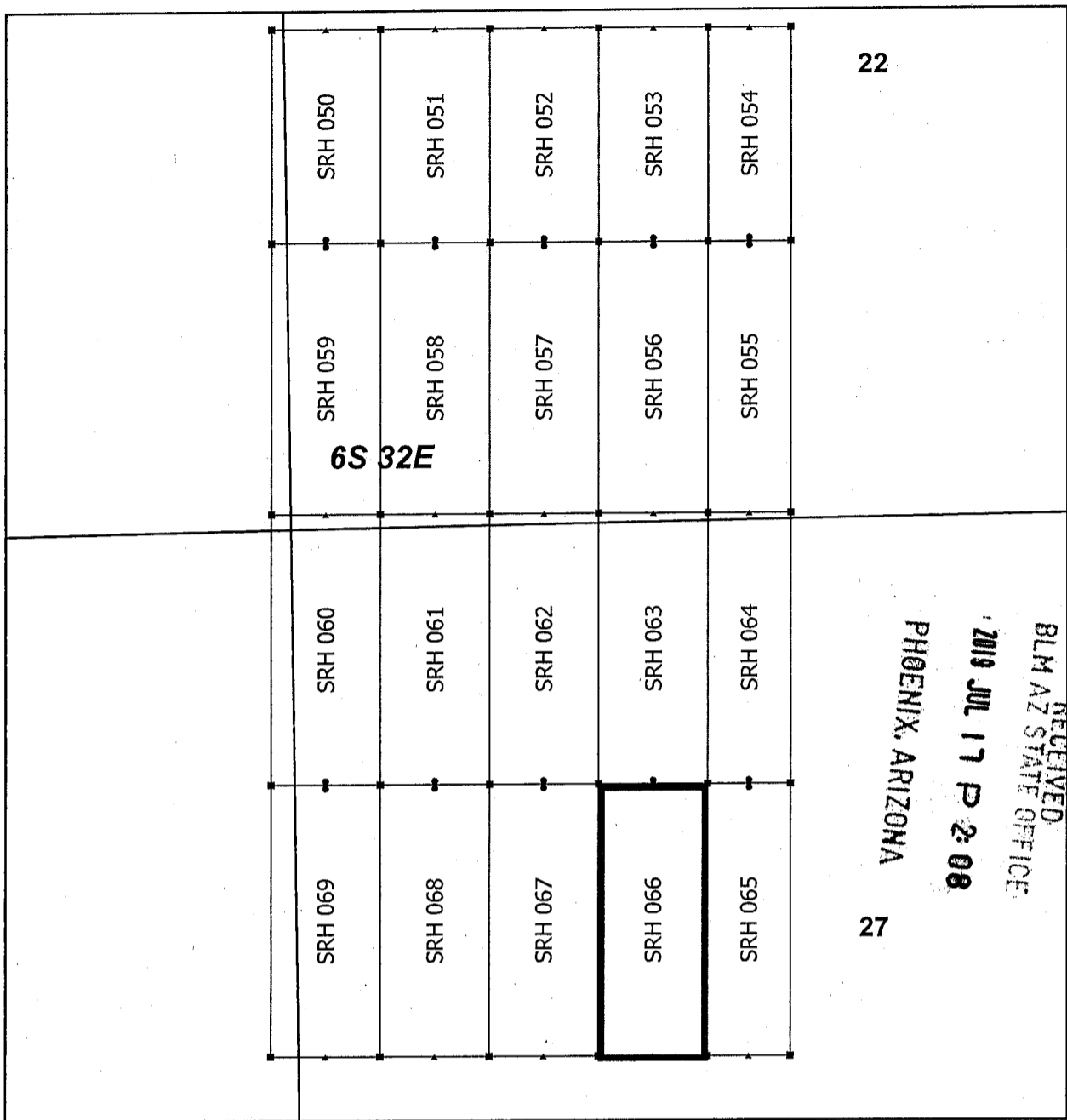
KENNECOTT EXPLORATION COMPANY



By: Erik Best, its Operating Officer

RECEIVED
BLM AZ STATE OFFICE
2019 JUL 17 P 2:08
PHOENIX, ARIZONA

AMC4567151



Steeple Rock Claim Block 3, Arizona

Steeple Rock - SRH Lode Mining Claims
 T6S and R32E G&SRM
 Greenlee County, Arizona
 Located May 23 - June 10, 2019

- SRH Corner
- ▲ SRH End Center
- SRH Location Monument
- SRH Claim Boundary
- Section
- ▭ Township

Monuments are 1-1/2" by 1-1/2" by 5' Wood Posts projecting at least four feet above the ground. Location Monuments are set 20' inside the Endline along the center of each claim, and are 1500' long X 600' wide unless otherwise depicted and as detailed in the attached Certificate of Location.

TIE POINT: The location monument is tied to the southwest corner of Section 7, Township 7S, Range 32E, G&SRM, Greenlee County, Arizona, its distance as shown on the attached Certificate of Location. Bearings and distance are grid north.

Any overlap onto pre-existing lode claims, or Private Land, is acknowledged as non-locatable, and any overlapping portion is acknowledged as invalid.

Claims Filed By-
 Kennecott Exploration Company
 2640 West 1700 South
 Salt Lake City, UT 84104

AMC456715

When recorded return to:
Kennecott Exploration Company – Land Dept.
2640 West 1700 South
Salt Lake City, UT 84104

ARIZONA NOTICE OF LOCATION
(LODE CLAIM)

NOTICE IS HEREBY GIVEN THAT KENNECOTT EXPLORATION COMPANY, whose mailing address is 2640 West 1700 South, Salt Lake City, Utah 84104 by its undersigned officer, makes this location of the SRH 067 Lode Mining Claim, in Greenlee County, Arizona.

The general course of the claim is from the North to South, and said claim is within the:

<u>Quarter</u>	<u>Section</u>	<u>Township</u>	<u>Range</u>
NW	27	6S	32E
SW	27	6S	32E

Greenlee County, Arizona, G&SRM.

This claim is 1500 feet in length and 600 feet in width. This Notice of Location is posted on the centerline of the claim. The claim runs from the location monument on which this notice is posted 20 feet in a northerly direction to the North endline, and 1480 feet in a southerly direction to the South endline. The claim boundaries are marked by six monuments, one at each corner and one at the center of each endline. The location monument on which this notice is posted is situated within Section 27, T6S, R32E, Greenlee County, Arizona, G&SRM, and is approximately 16889 feet East and 19975 feet North from the SW corner of Section 7, T7S, R32E, Greenlee County, Arizona, G&SRM. Any overlaps onto pre-existing lode claims, private or State Land are acknowledged as pre-existing rights and that portion of said overlap is acknowledged as invalid.

The undersigned claims the ground as depicted on the map that is attached to a copy of this Notice of Location filed in the office of the Recorder, Greenlee County, Arizona.

The claim has been monumented in accordance with State and Federal law. Corner, end centers and location monuments are posts, 1-1/2" x 1-1/2" x 5' projecting at least 4' above the ground.

Located, dated and posted on the ground this 24th day of May, 2019.

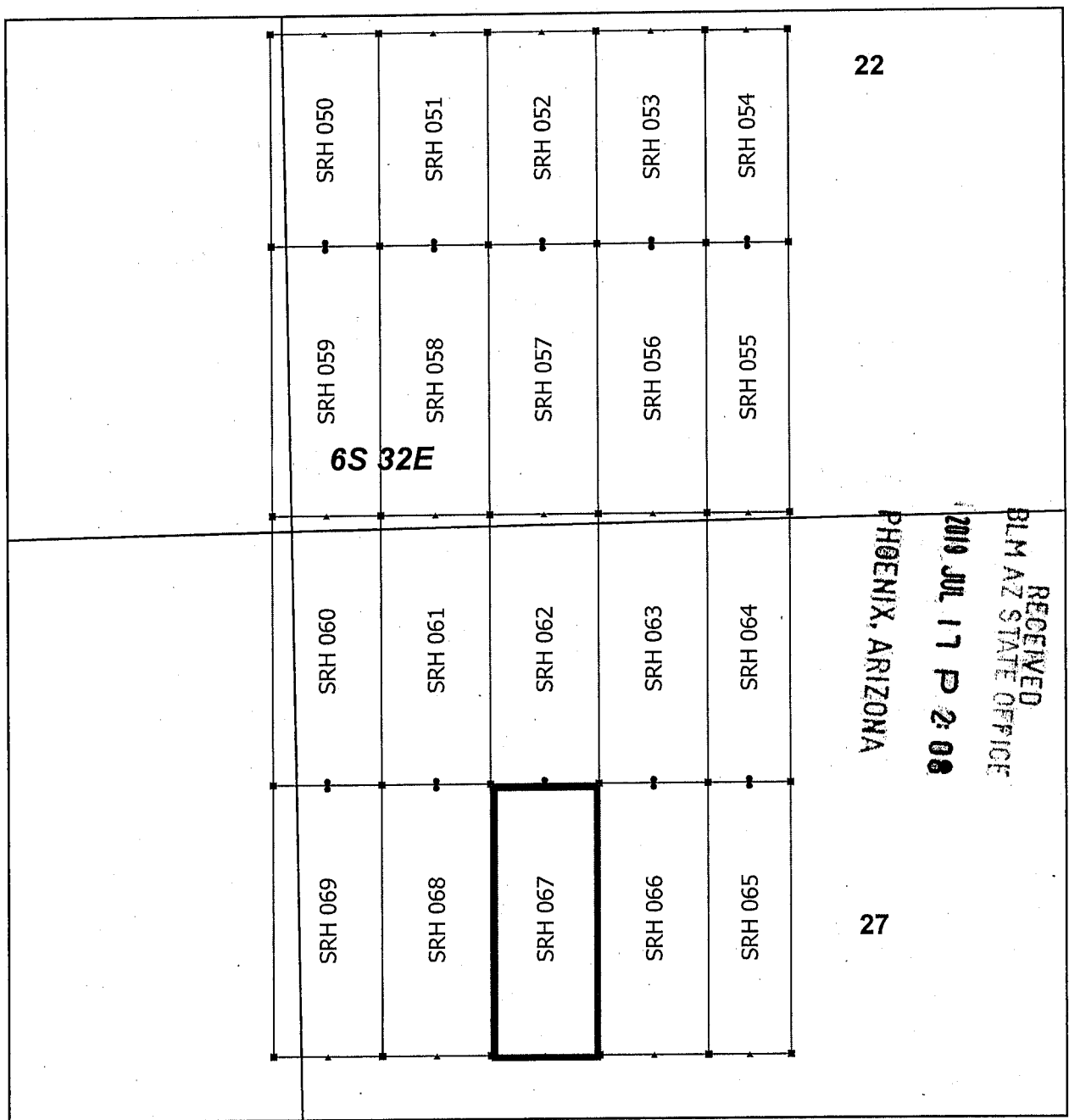
KENNECOTT EXPLORATION COMPANY



By: Erik Best, its Operating Officer

RECEIVED
BLM AZ STATE OFFICE
2019 JUL 17 P 2:08
PHOENIX, ARIZONA

AMC456716



Steeple Rock Claim Block 3, Arizona

Steeple Rock - SRH Lode Mining Claims
 T6S and R32E G&SRM
 Greenlee County, Arizona
 Located May 23 - June 10, 2019

- SRH Corner
- ▲ SRH End Center
- SRH Location Monument
- ▭ SRH Claim Boundary
- ▭ Section
- ▭ Township

N

0 0.1 0.2
Miles

Monuments are 1-1/2" by 1-1/2" by 5' Wood Posts projecting at least four feet above the ground. Location Monuments are set 20' inside the Endline along the center of each claim, and are 1500' long X 600' wide unless otherwise depicted and as detailed in the attached Certificate of Location.

TIE POINT: The location monument is tied to the southwest corner of Section 7, Township 7S, Range 32E, G&SRM, Greenlee County, Arizona, its distance as shown on the attached Certificate of Location. Bearings and distance are grid north.

Any overlap onto pre-existing lode claims, or Private Land, is acknowledged as non-locatable, and any overlapping portion is acknowledged as invalid.

Claims Filed By-
 Kennecott Exploration Company
 2640 West 1700 South
 Salt Lake City, UT 84104

AMC456716

When recorded return to:
Kennecott Exploration Company – Land Dept.
2640 West 1700 South
Salt Lake City, UT 84104

ARIZONA NOTICE OF LOCATION
(LODE CLAIM)

NOTICE IS HEREBY GIVEN THAT KENNECOTT EXPLORATION COMPANY, whose mailing address is 2640 West 1700 South, Salt Lake City, Utah 84104 by its undersigned officer, makes this location of the SRH 068 Lode Mining Claim, in Greenlee County, Arizona.

The general course of the claim is from the North to South, and said claim is within the:

<u>Quarter</u>	<u>Section</u>	<u>Township</u>	<u>Range</u>
NW	27	6S	32E
SW	27	6S	32E

Greenlee County, Arizona, G&SRM.


This claim is 1500 feet in length and 600 feet in width. This Notice of Location is posted on the centerline of the claim. The claim runs from the location monument on which this notice is posted 20 feet in a northerly direction to the North endline, and 1480 feet in a southerly direction to the South endline. The claim boundaries are marked by six monuments, one at each corner and one at the center of each endline. The location monument on which this notice is posted is situated within Section 27, T6S, R32E, Greenlee County, Arizona, G&SRM, and is approximately 16289 feet East and 19975 feet North from the SW corner of Section 7, T7S, R32E, Greenlee County, Arizona, G&SRM. Any overlaps onto pre-existing lode claims, private or State Land are acknowledged as pre-existing rights and that portion of said overlap is acknowledged as invalid.

The undersigned claims the ground as depicted on the map that is attached to a copy of this Notice of Location filed in the office of the Recorder, Greenlee County, Arizona.

The claim has been monumented in accordance with State and Federal law. Corner, end centers and location monuments are posts, 1-1/2" x 1-1/2" x 5' projecting at least 4' above the ground.

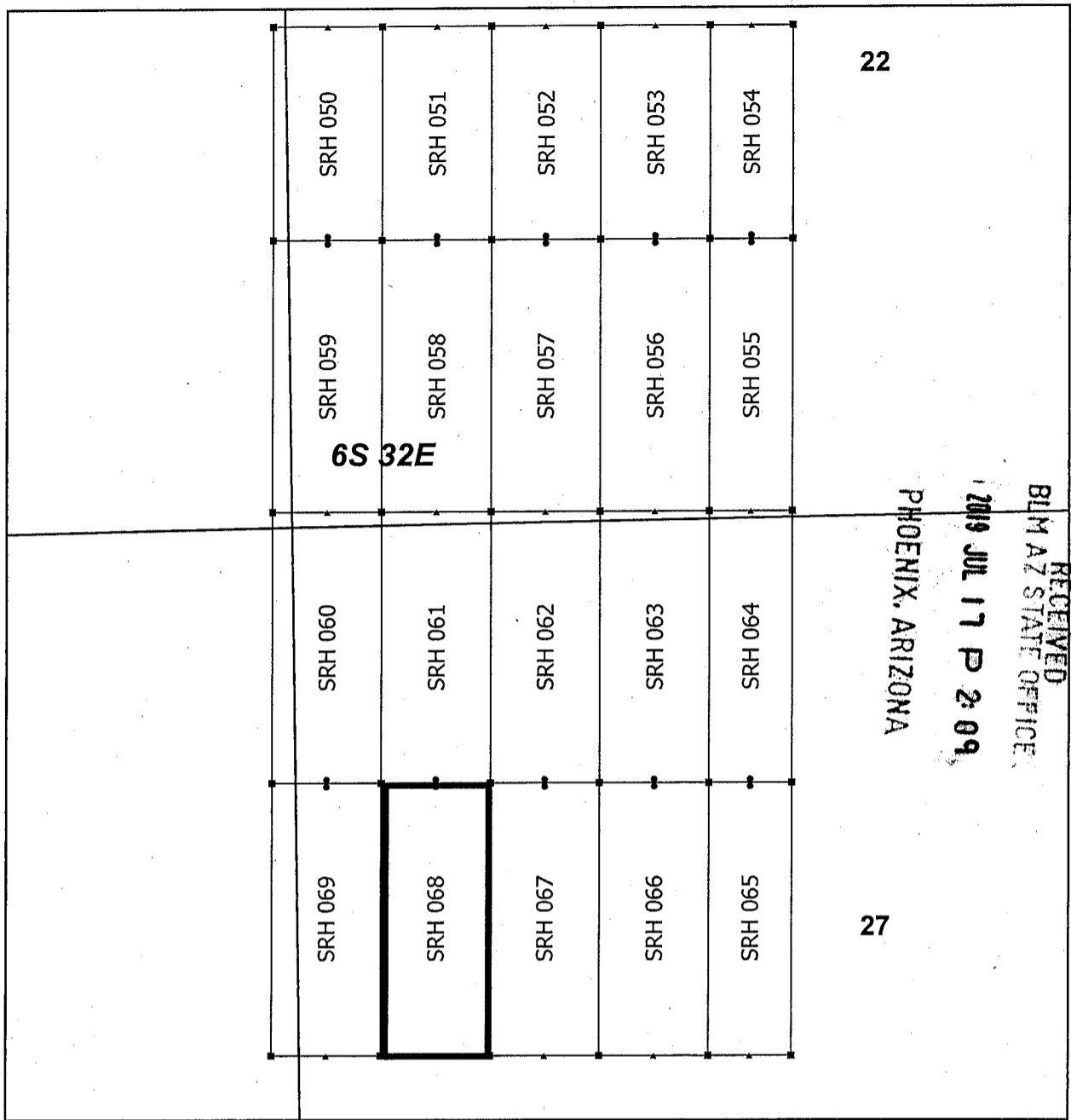
Located, dated and posted on the ground this 24th day of May, 2019.

KENNECOTT EXPLORATION COMPANY


By: Erik Best, its Operating Officer

RECEIVED
BLM AZ STATE OFFICE
2019 JUL 17 P 2:09
PHOENIX, ARIZONA

AMC4567117



Steeple Rock Claim Block 3, Arizona

Steeple Rock - SRH Lode Mining Claims
 T6S and R32E G&SRM
 Greenlee County, Arizona
 Located May 23 - June 10, 2019

▪	SRH Corner
▲	SRH End Center
•	SRH Location Monument
□	SRH Claim Boundary
□	Section
▭	Township

Monuments are 1-1/2" by 1-1/2" by 5' Wood Posts projecting at least four feet above the ground. Location Monuments are set 20' inside the Endline along the center of each claim, and are 1500' long X 600' wide unless otherwise depicted and as detailed in the attached Certificate of Location.

TIE POINT: The location monument is tied to the southwest corner of Section 7, Township 7S, Range 32E, G&SRM, Greenlee County, Arizona, its distance as shown on the attached Certificate of Location. Bearings and distance are grid north.

Any overlap onto pre-existing lode claims, or Private Land, is acknowledged as non-locatable, and any overlapping portion is acknowledged as invalid.

Claims Filed By-
 Kennecott Exploration Company
 2640 West 1700 South
 Salt Lake City, UT 84104

AMC456717

When recorded return to:
Kennecott Exploration Company – Land Dept.
2640 West 1700 South
Salt Lake City, UT 84104

ARIZONA NOTICE OF LOCATION
(LODE CLAIM)

NOTICE IS HEREBY GIVEN THAT KENNECOTT EXPLORATION COMPANY, whose mailing address is 2640 West 1700 South, Salt Lake City, Utah 84104 by its undersigned officer, makes this location of the SRH 069 Lode Mining Claim, in Greenlee County, Arizona.

The general course of the claim is from the North to South, and said claim is within the:

<u>Quarter</u>	<u>Section</u>	<u>Township</u>	<u>Range</u>
NW	27	6S	32E
SW	27	6S	32E
NE	28	6S	32E
SE	28	6S	32E

Greenlee County, Arizona, G&SRM.

This claim is 1500 feet in length and 600 feet in width. This Notice of Location is posted on the centerline of the claim. The claim runs from the location monument on which this notice is posted 20 feet in a northerly direction to the North endline, and 1480 feet in a southerly direction to the South endline. The claim boundaries are marked by six monuments, one at each corner and one at the center of each endline. The location monument on which this notice is posted is situated within Section 27, T6S, R32E, Greenlee County, Arizona, G&SRM, and is approximately 15689 feet East and 19975 feet North from the SW corner of Section 7, T7S, R32E, Greenlee County, Arizona, G&SRM. Any overlaps onto pre-existing lode claims, private or State Land are acknowledged as pre-existing rights and that portion of said overlap is acknowledged as invalid.

The undersigned claims the ground as depicted on the map that is attached to a copy of this Notice of Location filed in the office of the Recorder, Greenlee County, Arizona.

The claim has been monumented in accordance with State and Federal law. Corner, end centers and location monuments are posts, 1-1/2" x 1-1/2" x 5' projecting at least 4' above the ground.

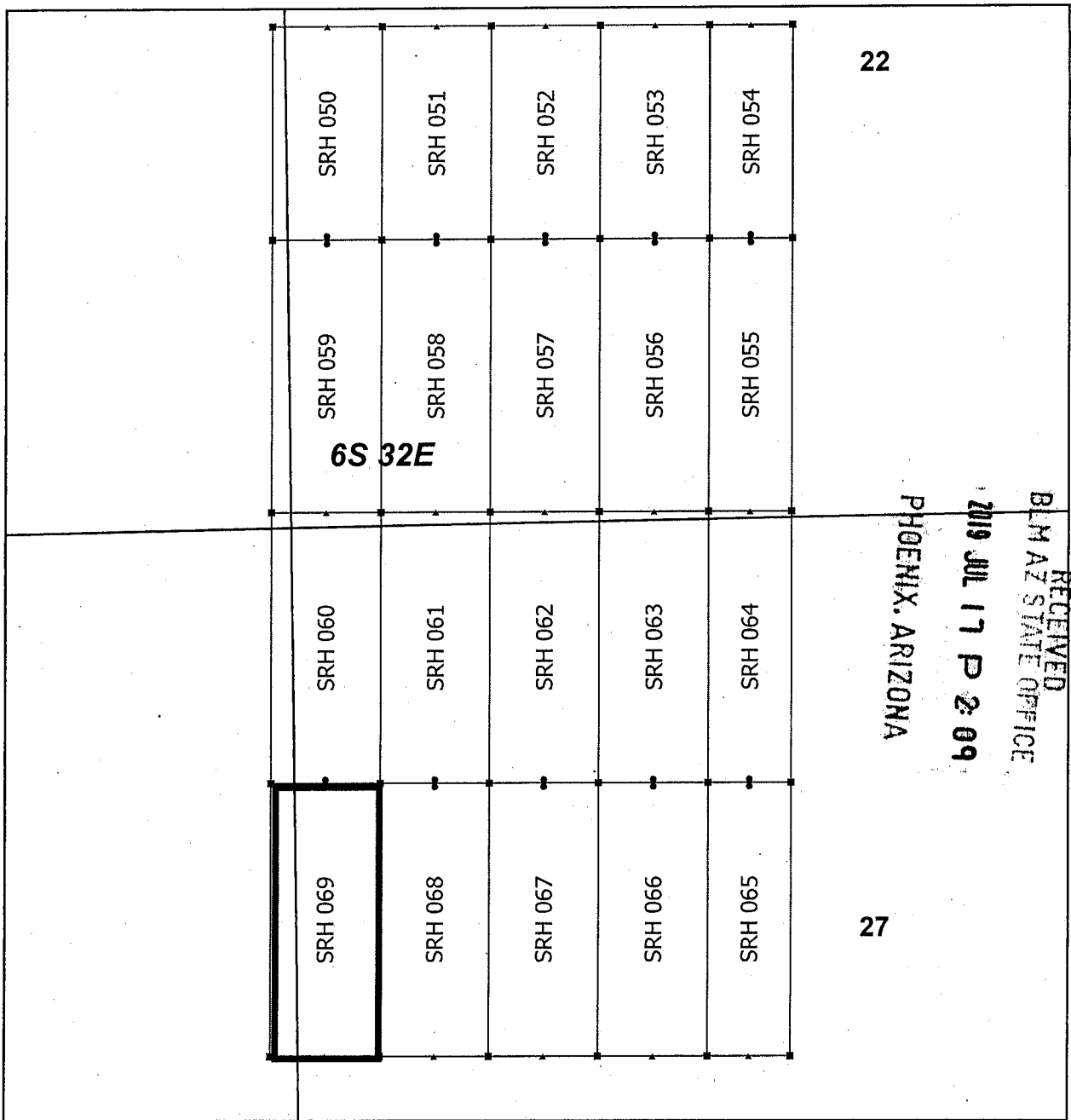
Located, dated and posted on the ground this 24th day of May, 2019.

KENNECOTT EXPLORATION COMPANY


By: Erik Best, its Operating Officer

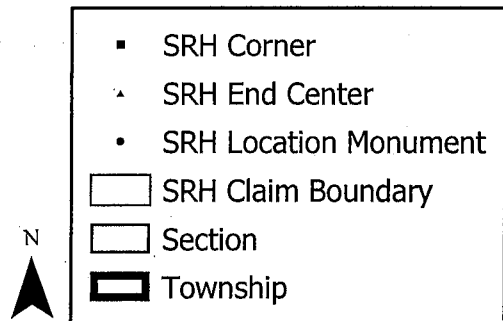
RECEIVED
BLM AZ STATE OFFICE
2019 JUL 17 P 2:09
PHOENIX, ARIZONA

AMC456718



Steeple Rock Claim Block 3, Arizona

Steeple Rock - SRH Lode Mining Claims
 T6S and R32E G&SRM
 Greenlee County, Arizona
 Located May 23 - June 10, 2019



Monuments are 1-1/2" by 1-1/2" by 5' Wood Posts projecting at least four feet above the ground. Location Monuments are set 20' inside the Endline along the center of each claim, and are 1500' long X 600' wide unless otherwise depicted and as detailed in the attached Certificate of Location.

TIE POINT: The location monument is tied to the southwest corner of Section 7, Township 7S, Range 32E, G&SRM, Greenlee County, Arizona, its distance as shown on the attached Certificate of Location. Bearings and distance are grid north.

Any overlap onto pre-existing lode claims, or Private Land, is acknowledged as non-locatable, and any overlapping portion is acknowledged as invalid.

Claims Filed By-
 Kennecott Exploration Company
 2640 West 1700 South
 Salt Lake City, UT 84104

AMC456718

When recorded return to:
Kennecott Exploration Company – Land Dept.
2640 West 1700 South
Salt Lake City, UT 84104

ARIZONA NOTICE OF LOCATION
(LODE CLAIM)

NOTICE IS HEREBY GIVEN THAT KENNECOTT EXPLORATION COMPANY, whose mailing address is 2640 West 1700 South, Salt Lake City, Utah 84104 by its undersigned officer, makes this location of the SRH 070 Lode Mining Claim, in Greenlee County, Arizona.

The general course of the claim is from the North to South, and said claim is within the:

<u>Quarter</u>	<u>Section</u>	<u>Township</u>	<u>Range</u>
SW	28	6S	32E

Greenlee County, Arizona, G&SRM.

This claim is 1500 feet in length and 406 feet in width. This Notice of Location is posted on the centerline of the claim. The claim runs from the location monument on which this notice is posted 1480 feet in a northerly direction to the North endline, and 20 feet in a southerly direction to the South endline. The claim boundaries are marked by six monuments, one at each corner and one at the center of each endline. The location monument on which this notice is posted is situated within Section 28, T6S, R32E, Greenlee County, Arizona, G&SRM, and is approximately 10456 feet East and 16101 feet North from the SW corner of Section 7, T7S, R32E, Greenlee County, Arizona, G&SRM. Any overlaps onto pre-existing lode claims, private or State Land are acknowledged as pre-existing rights and that portion of said overlap is acknowledged as invalid.

The undersigned claims the ground as depicted on the map that is attached to a copy of this Notice of Location filed in the office of the Recorder, Greenlee County, Arizona.

The claim has been monumented in accordance with State and Federal law. Corner, end centers and location monuments are posts, 1-1/2" x 1-1/2" x 5' projecting at least 4' above the ground.

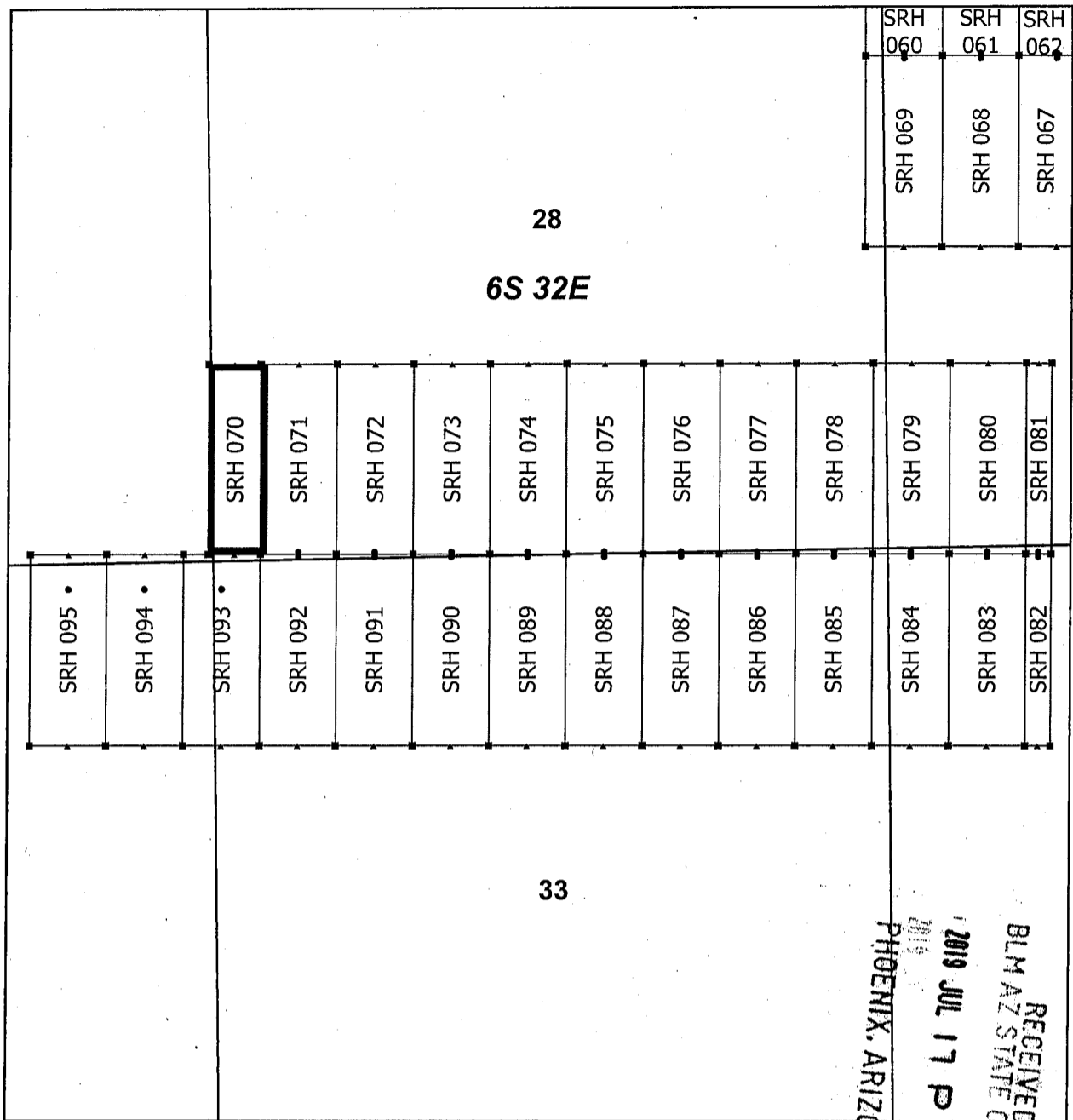
Located, dated and posted on the ground this 25th day of May, 2019.

KENNECOTT EXPLORATION COMPANY


By: Erik Best, its Operating Officer

RECEIVED
BLM AZ STATE OFFICE
2019 JUL 17 P 2:09
PHOENIX, ARIZONA

ANC456719



Steeple Rock Claim Block 4, Arizona

Steeple Rock - SRH Lode Mining Claims
 T6S and R32E G&SRM
 Greenlee County, Arizona
 Located May 23 - June 10, 2019

Monuments are 1-1/2" by 1-1/2" by 5' Wood Posts projecting at least four feet above the ground. Location Monuments are set 20' inside the Endline along the center of each claim, and are 1500' long X 600' wide unless otherwise depicted and as detailed in the attached Certificate of Location.

TIE POINT: The location monument is tied to the southwest corner of Section 7, Township 7S, Range 32E, G&SRM, Greenlee County, Arizona, its distance as shown on the attached Certificate of Location. Bearings and distance are grid north.

Any overlap onto pre-existing lode claims, or Private Land, is acknowledged as non-locatable, and any overlapping portion is acknowledged as invalid.

- SRH Corner
- ▲ SRH End Center
- SRH Location Monument
- ▭ SRH Claim Boundary
- ▭ Section
- ▭ Township

0 0.17 0.35
 Miles

Claims Filed By-
 Kennecott Exploration Company
 2640 West 1700 South
 Salt Lake City, UT 84104

AMC456719

When recorded return to:
Kennecott Exploration Company – Land Dept.
2640 West 1700 South
Salt Lake City, UT 84104

ARIZONA NOTICE OF LOCATION
(LODE CLAIM)

NOTICE IS HEREBY GIVEN THAT KENNECOTT EXPLORATION COMPANY, whose mailing address is 2640 West 1700 South, Salt Lake City, Utah 84104 by its undersigned officer, makes this location of the SRH 071 Lode Mining Claim, in Greenlee County, Arizona.

The general course of the claim is from the North to South, and said claim is within the:

<u>Quarter</u>	<u>Section</u>	<u>Township</u>	<u>Range</u>
SW	28	6S	32E

Greenlee County, Arizona, G&SRM.


This claim is 1500 feet in length and 600 feet in width. This Notice of Location is posted on the centerline of the claim. The claim runs from the location monument on which this notice is posted 1480 feet in a northerly direction to the North endline, and 20 feet in a southerly direction to the South endline. The claim boundaries are marked by six monuments, one at each corner and one at the center of each endline. The location monument on which this notice is posted is situated within Section 28, T6S, R32E, Greenlee County, Arizona, G&SRM, and is approximately 10958 feet East and 16101 feet North from the SW corner of Section 7, T7S, R32E, Greenlee County, Arizona, G&SRM. Any overlaps onto pre-existing lode claims, private or State Land are acknowledged as pre-existing rights and that portion of said overlap is acknowledged as invalid.

The undersigned claims the ground as depicted on the map that is attached to a copy of this Notice of Location filed in the office of the Recorder, Greenlee County, Arizona.

The claim has been monumented in accordance with State and Federal law. Corner, end centers and location monuments are posts, 1-1/2" x 1-1/2" x 5' projecting at least 4' above the ground.

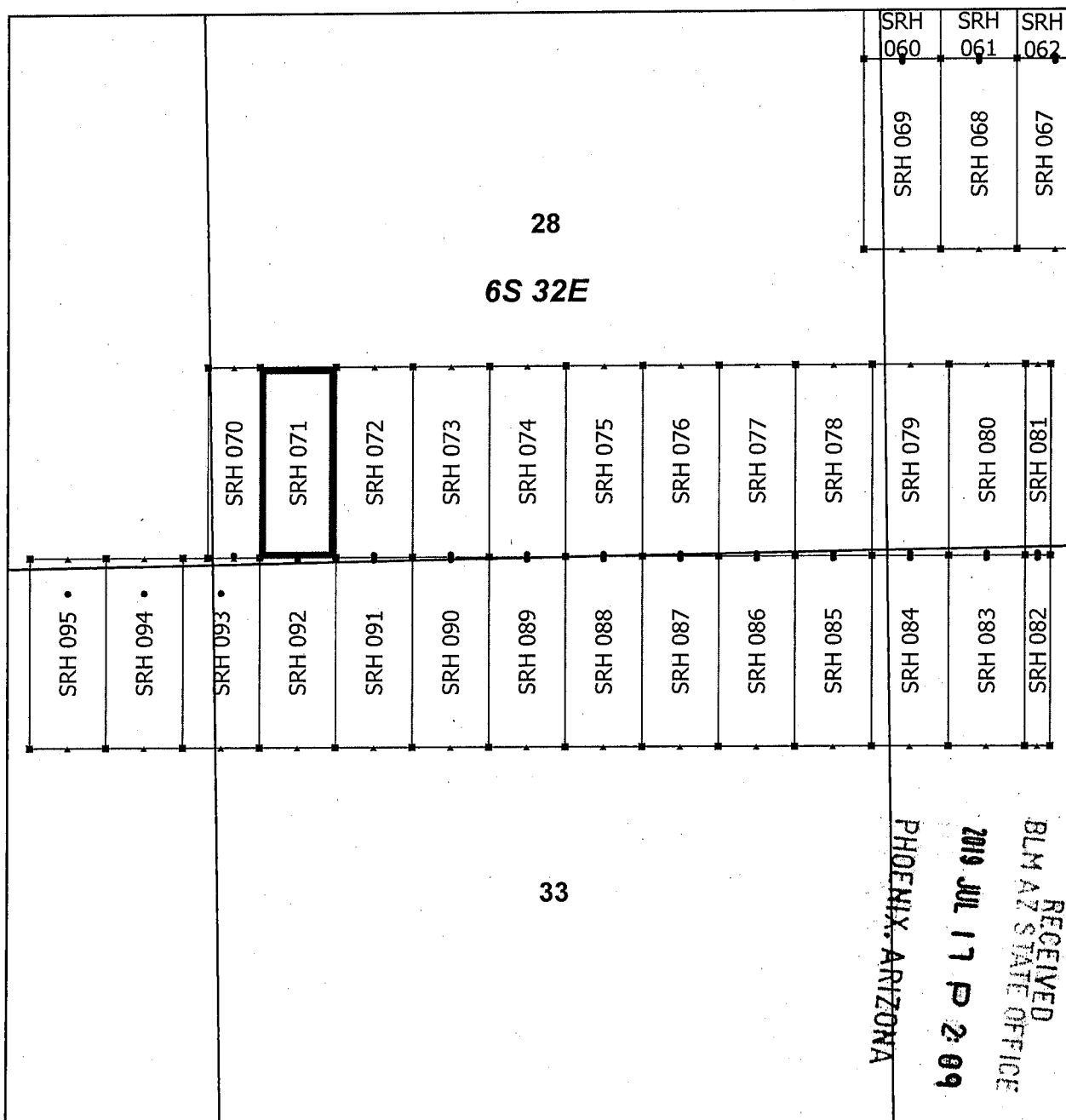
Located, dated and posted on the ground this 25th day of May, 2019.

KENNECOTT EXPLORATION COMPANY


By: Erik Best, its Operating Officer

RECEIVED
BLM AZ STATE OFFICE
2019 JUL 17 P 2:09
PHOENIX, ARIZONA

AMC456720




Steeple Rock Claim Block 4, Arizona

Steeple Rock - SRH Lode Mining Claims
 T6S and R32E G&SRM
 Greenlee County, Arizona
 Located May 23 - June 10, 2019

Monuments are 1-1/2" by 1-1/2" by 5' Wood Posts projecting at least four feet above the ground. Location Monuments are set 20' inside the Endline along the center of each claim, and are 1500' long X 600' wide unless otherwise depicted and as detailed in the attached Certificate of Location.

TIE POINT: The location monument is tied to the southwest corner of Section 7, Township 7S, Range 32E, G&SRM, Greenlee County, Arizona, its distance as shown on the attached Certificate of Location. Bearings and distance are grid north.

Any overlap onto pre-existing lode claims, or Private Land, is acknowledged as non-locatable, and any overlapping portion is acknowledged as invalid.



Claims Filed By-
 Kennecott Exploration Company
 2640 West 1700 South
 Salt Lake City, UT 84104

AN0456720

When recorded return to:
Kennecott Exploration Company – Land Dept.
2640 West 1700 South
Salt Lake City, UT 84104

ARIZONA NOTICE OF LOCATION
(LODE CLAIM)

NOTICE IS HEREBY GIVEN THAT KENNECOTT EXPLORATION COMPANY, whose mailing address is 2640 West 1700 South, Salt Lake City, Utah 84104 by its undersigned officer, makes this location of the SRH 072 Lode Mining Claim, in Greenlee County, Arizona.

The general course of the claim is from the North to South, and said claim is within the:

<u>Quarter</u>	<u>Section</u>	<u>Township</u>	<u>Range</u>
SW	28	6S	32E

Greenlee County, Arizona, G&SRM.


This claim is 1500 feet in length and 600 feet in width. This Notice of Location is posted on the centerline of the claim. The claim runs from the location monument on which this notice is posted 1480 feet in a northerly direction to the North endline, and 20 feet in a southerly direction to the South endline. The claim boundaries are marked by six monuments, one at each corner and one at the center of each endline. The location monument on which this notice is posted is situated within Section 28, T6S, R32E, Greenlee County, Arizona, G&SRM, and is approximately 11558 feet East and 16101 feet North from the SW corner of Section 7, T7S, R32E, Greenlee County, Arizona, G&SRM. Any overlaps onto pre-existing lode claims, private or State Land are acknowledged as pre-existing rights and that portion of said overlap is acknowledged as invalid.

The undersigned claims the ground as depicted on the map that is attached to a copy of this Notice of Location filed in the office of the Recorder, Greenlee County, Arizona.

The claim has been monumented in accordance with State and Federal law. Corner, end centers and location monuments are posts, 1-1/2" x 1-1/2" x 5' projecting at least 4' above the ground.

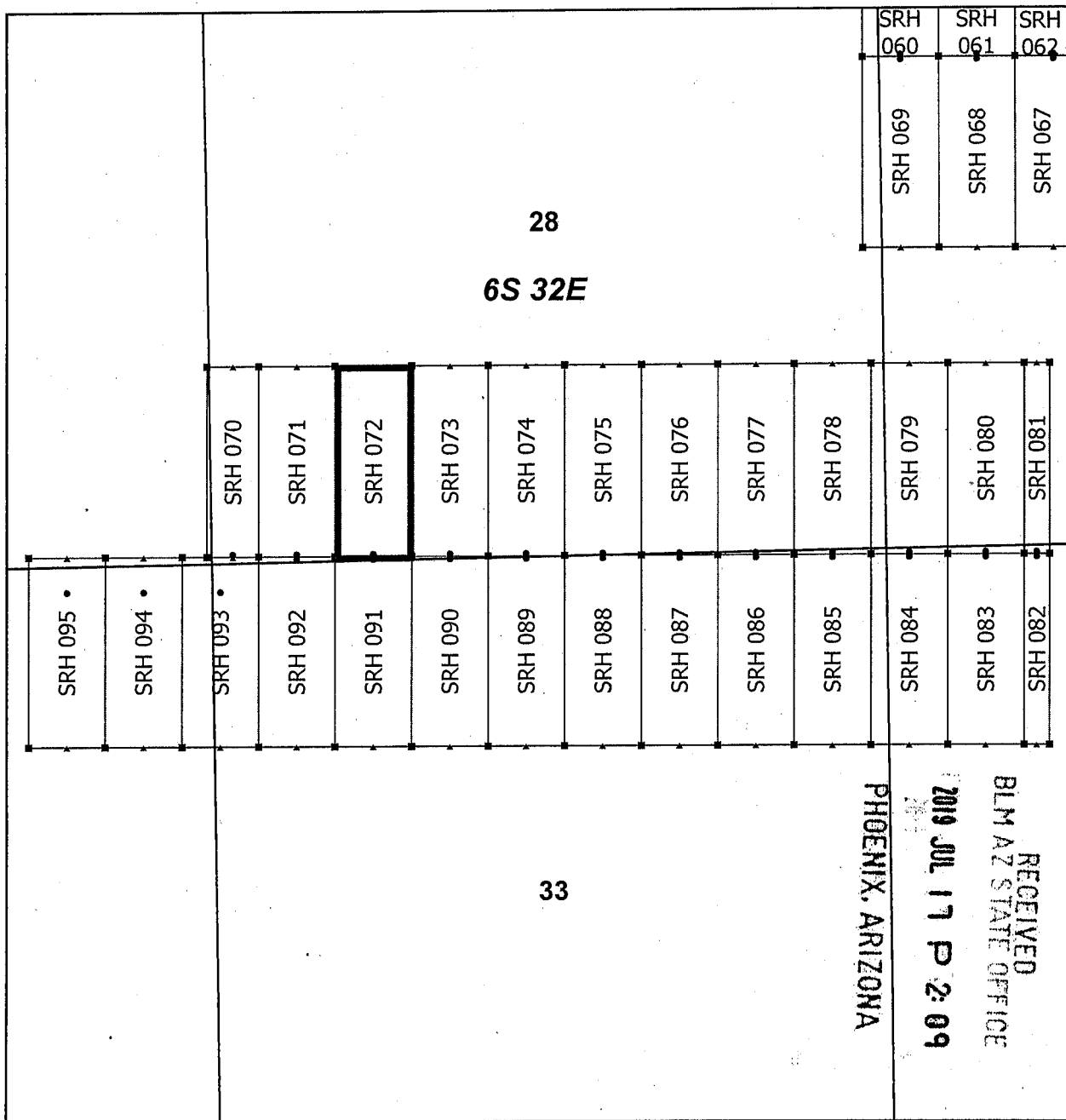
Located, dated and posted on the ground this 25th day of May, 2019.

KENNECOTT EXPLORATION COMPANY


By: Erik Best, its Operating Officer

RECEIVED
BLM AZ STATE OFFICE
2019 JUL 17 P 2:09
PHOENIX, ARIZONA

AMC456121



Steeple Rock Claim Block 4, Arizona

Steeple Rock - SRH Lode Mining Claims
 T6S and R32E G&SRM
 Greenlee County, Arizona
 Located May 23 - June 10, 2019

Monuments are 1-1/2" by 1-1/2" by 5' Wood Posts projecting at least four feet above the ground. Location Monuments are set 20' inside the Endline along the center of each claim, and are 1500' long X 600' wide unless otherwise depicted and as detailed in the attached Certificate of Location.

TIE POINT: The location monument is tied to the southwest corner of Section 7, Township 7S, Range 32E, G&SRM, Greenlee County, Arizona, its distance as shown on the attached Certificate of Location. Bearings and distance are grid north.

Any overlap onto pre-existing lode claims, or Private Land, is acknowledged as non-locatable, and any overlapping portion is acknowledged as invalid.

Claims Filed By-
 Kennecott Exploration Company
 2640 West 1700 South
 Salt Lake City, UT 84104

AMC456721

When recorded return to:
Kennecott Exploration Company – Land Dept.
2640 West 1700 South
Salt Lake City, UT 84104

ARIZONA NOTICE OF LOCATION
(LODE CLAIM)

NOTICE IS HEREBY GIVEN THAT KENNECOTT EXPLORATION COMPANY, whose mailing address is 2640 West 1700 South, Salt Lake City, Utah 84104 by its undersigned officer, makes this location of the SRH 073 Lode Mining Claim, in Greenlee County, Arizona.

The general course of the claim is from the North to South, and said claim is within the:

<u>Quarter</u>	<u>Section</u>	<u>Township</u>	<u>Range</u>
SW	28	6S	32E

Greenlee County, Arizona, G&SRM.


This claim is 1500 feet in length and 600 feet in width. This Notice of Location is posted on the centerline of the claim. The claim runs from the location monument on which this notice is posted 1480 feet in a northerly direction to the North endline, and 20 feet in a southerly direction to the South endline. The claim boundaries are marked by six monuments, one at each corner and one at the center of each endline. The location monument on which this notice is posted is situated within Section 28, T6S, R32E, Greenlee County, Arizona, G&SRM, and is approximately 12158 feet East and 16101 feet North from the SW corner of Section 7, T7S, R32E, Greenlee County, Arizona, G&SRM. Any overlaps onto pre-existing lode claims, private or State Land are acknowledged as pre-existing rights and that portion of said overlap is acknowledged as invalid.

The undersigned claims the ground as depicted on the map that is attached to a copy of this Notice of Location filed in the office of the Recorder, Greenlee County, Arizona.

The claim has been monumented in accordance with State and Federal law. Corner, end centers and location monuments are posts, 1-1/2" x 1-1/2" x 5' projecting at least 4' above the ground.

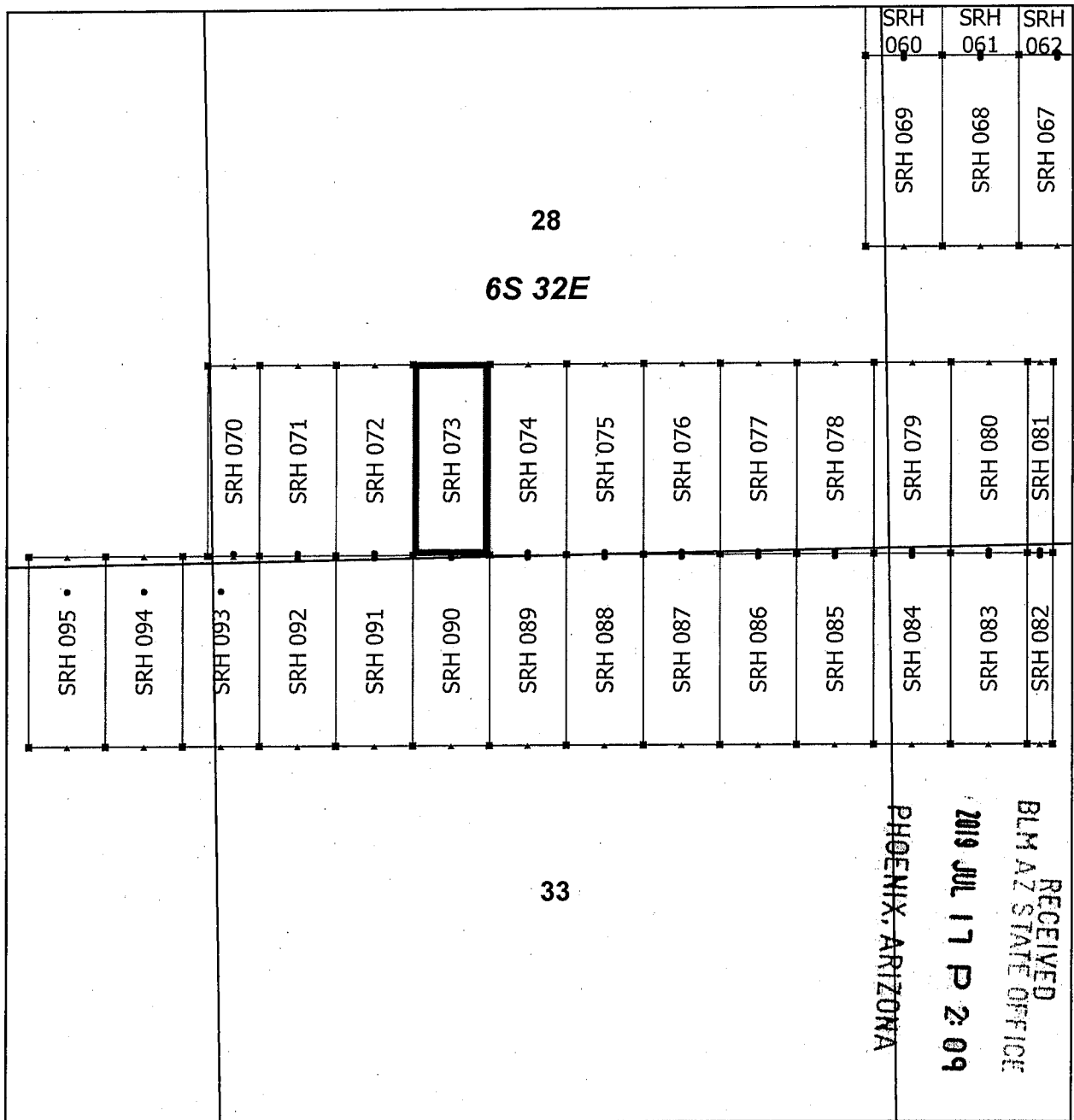
Located, dated and posted on the ground this 25th day of May, 2019.

KENNECOTT EXPLORATION COMPANY


By: Erik Best, its Operating Officer

RECEIVED
BLM AZ STATE OFFICE
2019 JUL 17 P 2:09
PHOENIX, ARIZONA

AMC456722



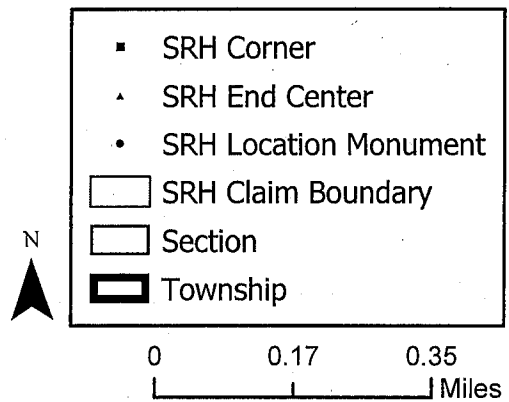
Steeple Rock Claim Block 4, Arizona

Steeple Rock - SRH Lode Mining Claims
 T6S and R32E G&SRM
 Greenlee County, Arizona
 Located May 23 - June 10, 2019

Monuments are 1-1/2" by 1-1/2" by 5' Wood Posts projecting at least four feet above the ground. Location Monuments are set 20' inside the Endline along the center of each claim, and are 1500' long X 600' wide unless otherwise depicted and as detailed in the attached Certificate of Location.

TIE POINT: The location monument is tied to the southwest corner of Section 7, Township 7S, Range 32E, G&SRM, Greenlee County, Arizona, its distance as shown on the attached Certificate of Location. Bearings and distance are grid north.

Any overlap onto pre-existing lode claims, or Private Land, is acknowledged as non-locatable, and any overlapping portion is acknowledged as invalid.



Claims Filed By-
 Kennecott Exploration Company
 2640 West 1700 South
 Salt Lake City, UT 84104

AMC 456722

When recorded return to:
Kennecott Exploration Company – Land Dept.
2640 West 1700 South
Salt Lake City, UT 84104

ARIZONA NOTICE OF LOCATION
(LODE CLAIM)

NOTICE IS HEREBY GIVEN THAT KENNECOTT EXPLORATION COMPANY, whose mailing address is 2640 West 1700 South, Salt Lake City, Utah 84104 by its undersigned officer, makes this location of the SRH 074 Lode Mining Claim, in Greenlee County, Arizona.

The general course of the claim is from the North to South, and said claim is within the:

<u>Quarter</u>	<u>Section</u>	<u>Township</u>	<u>Range</u>
SW	28	6S	32E
SE	28	6S	32E

Greenlee County, Arizona, G&SRM.


This claim is 1500 feet in length and 600 feet in width. This Notice of Location is posted on the centerline of the claim. The claim runs from the location monument on which this notice is posted 1480 feet in a northerly direction to the North endline, and 20 feet in a southerly direction to the South endline. The claim boundaries are marked by six monuments, one at each corner and one at the center of each endline. The location monument on which this notice is posted is situated within Section 28, T6S, R32E, Greenlee County, Arizona, G&SRM, and is approximately 12758 feet East and 16101 feet North from the SW corner of Section 7, T7S, R32E, Greenlee County, Arizona, G&SRM. Any overlaps onto pre-existing lode claims, private or State Land are acknowledged as pre-existing rights and that portion of said overlap is acknowledged as invalid.

The undersigned claims the ground as depicted on the map that is attached to a copy of this Notice of Location filed in the office of the Recorder, Greenlee County, Arizona.

The claim has been monumented in accordance with State and Federal law. Corner, end centers and location monuments are posts, 1-1/2" x 1-1/2" x 5' projecting at least 4' above the ground.

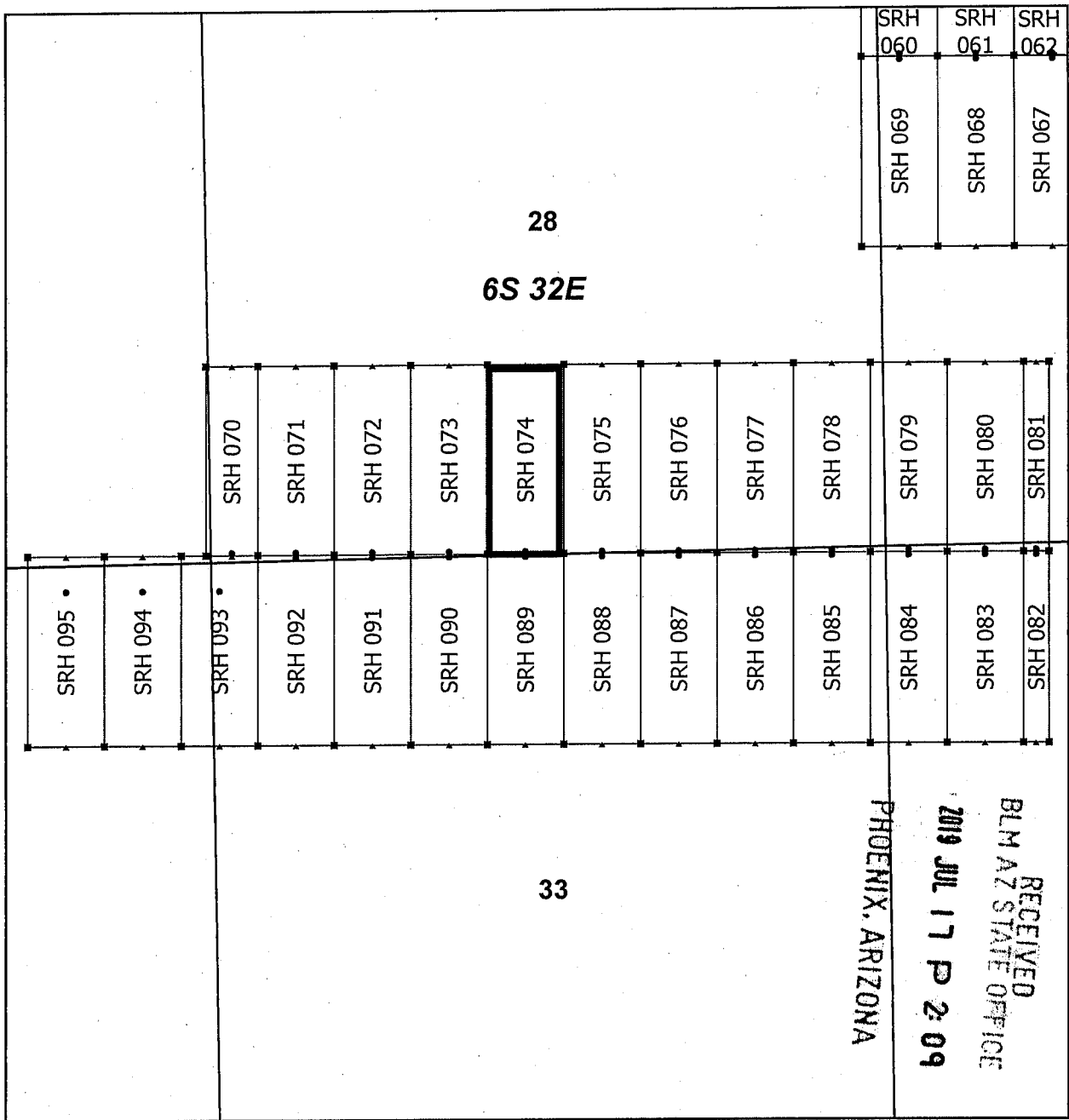
Located, dated and posted on the ground this 25th day of May, 2019.

KENNECOTT EXPLORATION COMPANY


By: Erik Best, its Operating Officer

RECEIVED
BLM AZ STATE OFFICE
2019 JUL 17 P 2:09
PHOENIX, ARIZONA

AMC456723



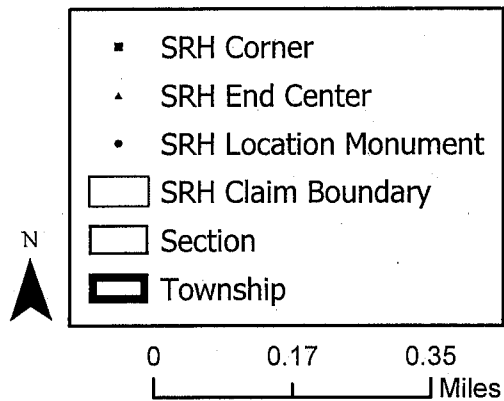
Steeple Rock Claim Block 4, Arizona

Steeple Rock - SRH Lode Mining Claims
 T6S and R32E G&SRM
 Greenlee County, Arizona
 Located May 23 - June 10, 2019

Monuments are 1-1/2" by 1-1/2" by 5' Wood Posts projecting at least four feet above the ground. Location Monuments are set 20' inside the Endline along the center of each claim, and are 1500' long X 600' wide unless otherwise depicted and as detailed in the attached Certificate of Location.

TIE POINT: The location monument is tied to the southwest corner of Section 7, Township 7S, Range 32E, G&SRM, Greenlee County, Arizona, its distance as shown on the attached Certificate of Location. Bearings and distance are grid north.

Any overlap onto pre-existing lode claims, or Private Land, is acknowledged as non-locatable, and any overlapping portion is acknowledged as invalid.



Claims Filed By-
 Kennecott Exploration Company
 2640 West 1700 South
 Salt Lake City, UT 84104

AMC456723

When recorded return to:
Kennecott Exploration Company – Land Dept.
2640 West 1700 South
Salt Lake City, UT 84104

ARIZONA NOTICE OF LOCATION
(LODE CLAIM)

NOTICE IS HEREBY GIVEN THAT KENNECOTT EXPLORATION COMPANY, whose mailing address is 2640 West 1700 South, Salt Lake City, Utah 84104 by its undersigned officer, makes this location of the SRH 075 Lode Mining Claim, in Greenlee County, Arizona.

The general course of the claim is from the North to South, and said claim is within the:

<u>Quarter</u>	<u>Section</u>	<u>Township</u>	<u>Range</u>
SE	28	6S	32E

Greenlee County, Arizona, G&SRM.


This claim is 1500 feet in length and 600 feet in width. This Notice of Location is posted on the centerline of the claim. The claim runs from the location monument on which this notice is posted 1480 feet in a northerly direction to the North endline, and 20 feet in a southerly direction to the South endline. The claim boundaries are marked by six monuments, one at each corner and one at the center of each endline. The location monument on which this notice is posted is situated within Section 28, T6S, R32E, Greenlee County, Arizona, G&SRM; and is approximately 13358 feet East and 16101 feet North from the SW corner of Section 7, T7S, R32E, Greenlee County, Arizona, G&SRM. Any overlaps onto pre-existing lode claims, private or State Land are acknowledged as pre-existing rights and that portion of said overlap is acknowledged as invalid.

The undersigned claims the ground as depicted on the map that is attached to a copy of this Notice of Location filed in the office of the Recorder, Greenlee County, Arizona.

The claim has been monumented in accordance with State and Federal law. Corner, end centers and location monuments are posts, 1-1/2" x 1-1/2" x 5' projecting at least 4' above the ground.

Located, dated and posted on the ground this 25th day of May, 2019.

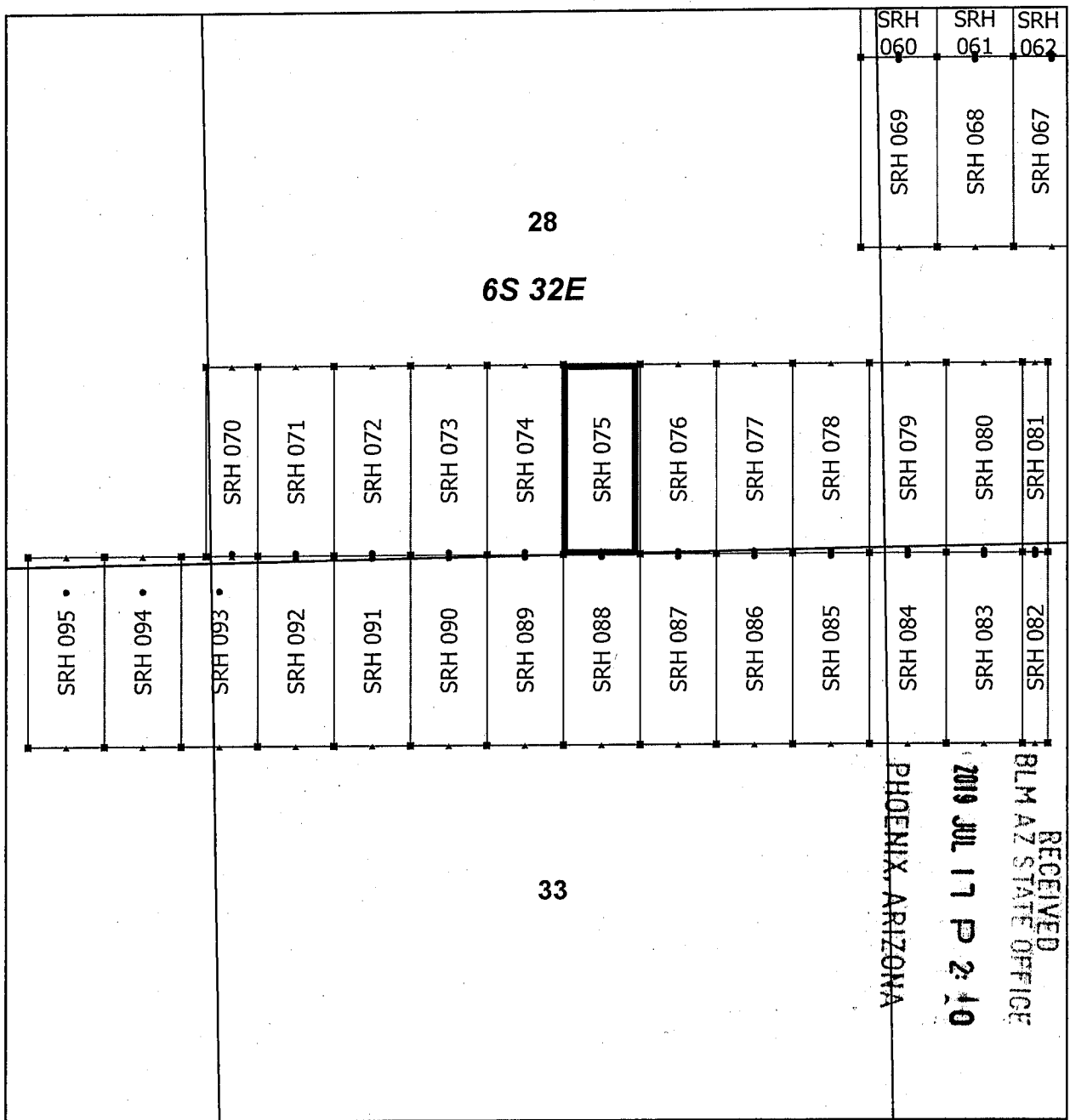
KENNECOTT EXPLORATION COMPANY



By: Erik Best, its Operating Officer

RECEIVED
BLM AZ STATE OFFICE
2019 JUL 17 P 2:09
PHOENIX, ARIZONA

AMC456724



Steeple Rock Claim Block 4, Arizona


Steeple Rock - SRH Lode Mining Claims
 T6S and R32E G&SRM
 Greenlee County, Arizona
 Located May 23 - June 10, 2019

Monuments are 1-1/2" by 1-1/2" by 5' Wood Posts projecting at least four feet above the ground. Location Monuments are set 20' inside the Endline along the center of each claim, and are 1500' long X 600' wide unless otherwise depicted and as detailed in the attached Certificate of Location.

TIE POINT: The location monument is tied to the southwest corner of Section 7, Township 7S, Range 32E, G&SRM, Greenlee County, Arizona, its distance as shown on the attached Certificate of Location. Bearings and distance are grid north.

Any overlap onto pre-existing lode claims, or Private Land, is acknowledged as non-locatable, and any overlapping portion is acknowledged as invalid.

- SRH Corner
- ▲ SRH End Center
- SRH Location Monument
- ▬ SRH Claim Boundary
- ▬ Section
- ▬ Township



Claims Filed By-
 Kennecott Exploration Company
 2640 West 1700 South
 Salt Lake City, UT 84104

AMC456724

When recorded return to:
Kennecott Exploration Company – Land Dept.
2640 West 1700 South
Salt Lake City, UT 84104

ARIZONA NOTICE OF LOCATION
(LODE CLAIM)

NOTICE IS HEREBY GIVEN THAT KENNECOTT EXPLORATION COMPANY, whose mailing address is 2640 West 1700 South, Salt Lake City, Utah 84104 by its undersigned officer, makes this location of the SRH 076 Lode Mining Claim, in Greenlee County, Arizona.

The general course of the claim is from the North to South, and said claim is within the:

<u>Quarter</u>	<u>Section</u>	<u>Township</u>	<u>Range</u>
SE	28	6S	32E

Greenlee County, Arizona, G&SRM.

This claim is 1500 feet in length and 600 feet in width. This Notice of Location is posted on the centerline of the claim. The claim runs from the location monument on which this notice is posted 1480 feet in a northerly direction to the North endline, and 20 feet in a southerly direction to the South endline. The claim boundaries are marked by six monuments, one at each corner and one at the center of each endline. The location monument on which this notice is posted is situated within Section 28, T6S, R32E, Greenlee County, Arizona, G&SRM, and is approximately 13958 feet East and 16101 feet North from the SW corner of Section 7, T7S, R32E, Greenlee County, Arizona, G&SRM. Any overlaps onto pre-existing lode claims, private or State Land are acknowledged as pre-existing rights and that portion of said overlap is acknowledged as invalid.

The undersigned claims the ground as depicted on the map that is attached to a copy of this Notice of Location filed in the office of the Recorder, Greenlee County, Arizona.

The claim has been monumented in accordance with State and Federal law. Corner, end centers and location monuments are posts, 1-1/2" x 1-1/2" x 5' projecting at least 4' above the ground.

Located, dated and posted on the ground this 25th day of May, 2019.

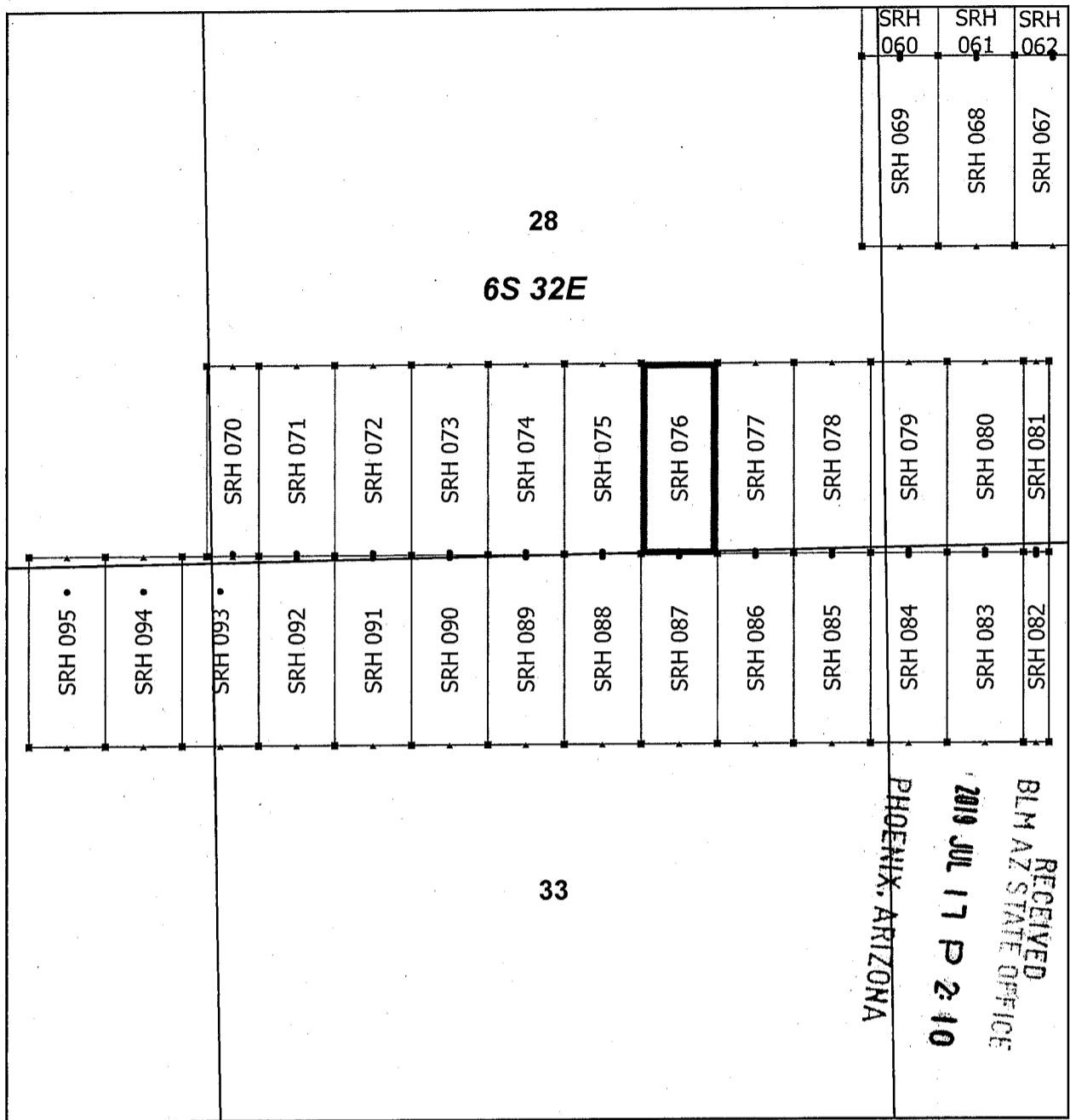
KENNECOTT EXPLORATION COMPANY



By: Erik Best, its Operating Officer

RECEIVED
BLM AZ STATE OFFICE
2019 JUL 17 P 2:10
PHOENIX, ARIZONA

AMC456725



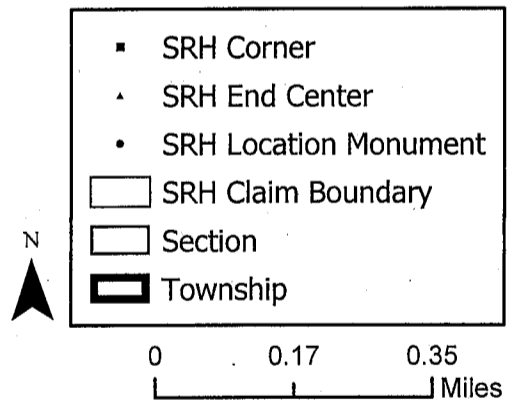
Steeple Rock Claim Block 4, Arizona

Steeple Rock - SRH Lode Mining Claims
T6S and R32E G&SRM
Greenlee County, Arizona
Located May 23 - June 10, 2019

Monuments are 1-1/2" by 1-1/2" by 5' Wood Posts projecting at least four feet above the ground. Location Monuments are set 20' inside the Endline along the center of each claim, and are 1500' long X 600' wide unless otherwise depicted and as detailed in the attached Certificate of Location.

TIE POINT: The location monument is tied to the southwest corner of Section 7, Township 7S, Range 32E, G&SRM, Greenlee County, Arizona, its distance as shown on the attached Certificate of Location. Bearings and distance are grid north.

Any overlap onto pre-existing lode claims, or Private Land, is acknowledged as non-locatable, and any overlapping portion is acknowledged as invalid.



Claims Filed By-
Kennecott Exploration Company
2640 West 1700 South
Salt Lake City, UT 84104

AMC456125

When recorded return to:
Kennecott Exploration Company – Land Dept.
2640 West 1700 South
Salt Lake City, UT 84104

ARIZONA NOTICE OF LOCATION
(LODE CLAIM)

NOTICE IS HEREBY GIVEN THAT KENNECOTT EXPLORATION COMPANY, whose mailing address is 2640 West 1700 South, Salt Lake City, Utah 84104 by its undersigned officer, makes this location of the SRH 077 Lode Mining Claim, in Greenlee County, Arizona.

The general course of the claim is from the North to South, and said claim is within the:

<u>Quarter</u>	<u>Section</u>	<u>Township</u>	<u>Range</u>
NE	33	6S	32E
SE	28	6S	32E

Greenlee County, Arizona, G&SRM.


This claim is 1500 feet in length and 600 feet in width. This Notice of Location is posted on the centerline of the claim. The claim runs from the location monument on which this notice is posted 1480 feet in a northerly direction to the North endline, and 20 feet in a southerly direction to the South endline. The claim boundaries are marked by six monuments, one at each corner and one at the center of each endline. The location monument on which this notice is posted is situated within Section 33, T6S, R32E, Greenlee County, Arizona, G&SRM, and is approximately 14558 feet East and 16101 feet North from the SW corner of Section 7, T7S, R32E, Greenlee County, Arizona, G&SRM. Any overlaps onto pre-existing lode claims, private or State Land are acknowledged as pre-existing rights and that portion of said overlap is acknowledged as invalid.

The undersigned claims the ground as depicted on the map that is attached to a copy of this Notice of Location filed in the office of the Recorder, Greenlee County, Arizona.

The claim has been monumented in accordance with State and Federal law. Corner, end centers and location monuments are posts, 1-1/2" x 1-1/2" x 5' projecting at least 4' above the ground.

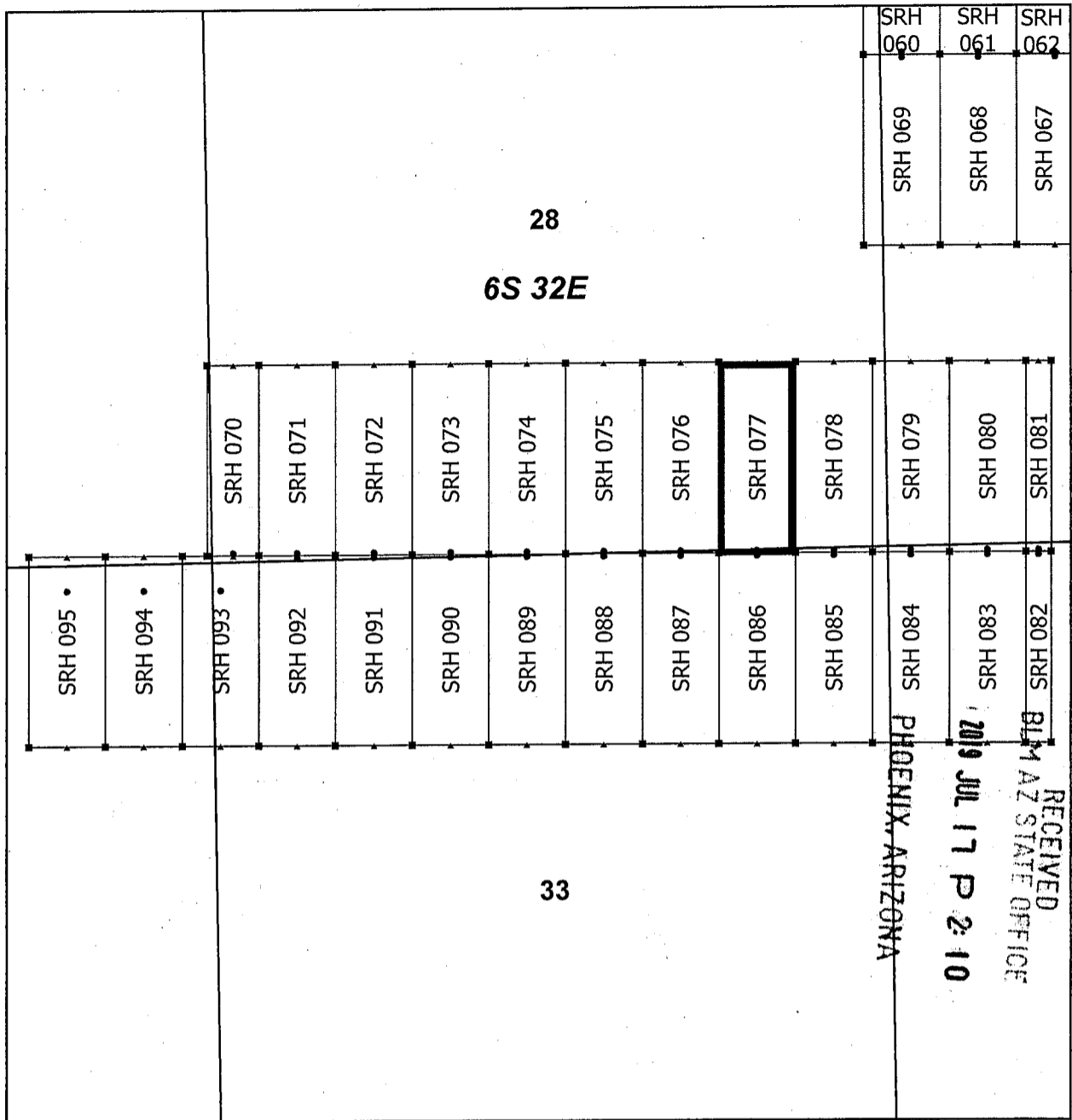
Located, dated and posted on the ground this 25th day of May, 2019.

KENNECOTT EXPLORATION COMPANY


By: Erik Best, its Operating Officer

RECEIVED
BLM AZ STATE OFFICE
2019 JUL 17 P 2:10
PHOENIX, ARIZONA

AHC456726



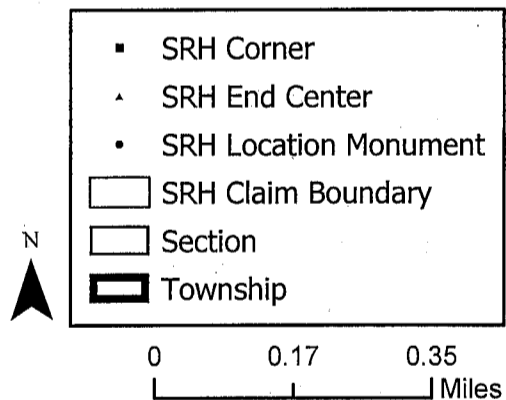
Steeple Rock Claim Block 4, Arizona

Steeple Rock - SRH Lode Mining Claims
 T6S and R32E G&SRM
 Greenlee County, Arizona
 Located May 23 - June 10, 2019

Monuments are 1-1/2" by 1-1/2" by 5' Wood Posts projecting at least four feet above the ground. Location Monuments are set 20' inside the Endline along the center of each claim, and are 1500' long X 600' wide unless otherwise depicted and as detailed in the attached Certificate of Location.

TIE POINT: The location monument is tied to the southwest corner of Section 7, Township 7S, Range 32E, G&SRM, Greenlee County, Arizona, its distance as shown on the attached Certificate of Location. Bearings and distance are grid north.

Any overlap onto pre-existing lode claims, or Private Land, is acknowledged as non-locatable, and any overlapping portion is acknowledged as invalid.



Claims Filed By-
 Kennecott Exploration Company
 2640 West 1700 South
 Salt Lake City, UT 84104

AMC456726

When recorded return to:
Kennecott Exploration Company – Land Dept.
2640 West 1700 South
Salt Lake City, UT 84104

ARIZONA NOTICE OF LOCATION
(LODE CLAIM)

NOTICE IS HEREBY GIVEN THAT KENNECOTT EXPLORATION COMPANY, whose mailing address is 2640 West 1700 South, Salt Lake City, Utah 84104 by its undersigned officer, makes this location of the SRH 078 Lode Mining Claim, in Greenlee County, Arizona.

The general course of the claim is from the North to South, and said claim is within the:

<u>Quarter</u>	<u>Section</u>	<u>Township</u>	<u>Range</u>
NE	33	6S	32E
SE	28	6S	32E

Greenlee County, Arizona, G&SRM.


This claim is 1500 feet in length and 600 feet in width. This Notice of Location is posted on the centerline of the claim. The claim runs from the location monument on which this notice is posted 1480 feet in a northerly direction to the North endline, and 20 feet in a southerly direction to the South endline. The claim boundaries are marked by six monuments, one at each corner and one at the center of each endline. The location monument on which this notice is posted is situated within Section 33, T6S, R32E, Greenlee County, Arizona, G&SRM, and is approximately 15158 feet East and 16101 feet North from the SW corner of Section 7, T7S, R32E, Greenlee County, Arizona, G&SRM. Any overlaps onto pre-existing lode claims, private or State Land are acknowledged as pre-existing rights and that portion of said overlap is acknowledged as invalid.

The undersigned claims the ground as depicted on the map that is attached to a copy of this Notice of Location filed in the office of the Recorder, Greenlee County, Arizona.

The claim has been monumented in accordance with State and Federal law. Corner, end centers and location monuments are posts, 1-1/2" x 1-1/2" x 5' projecting at least 4' above the ground.

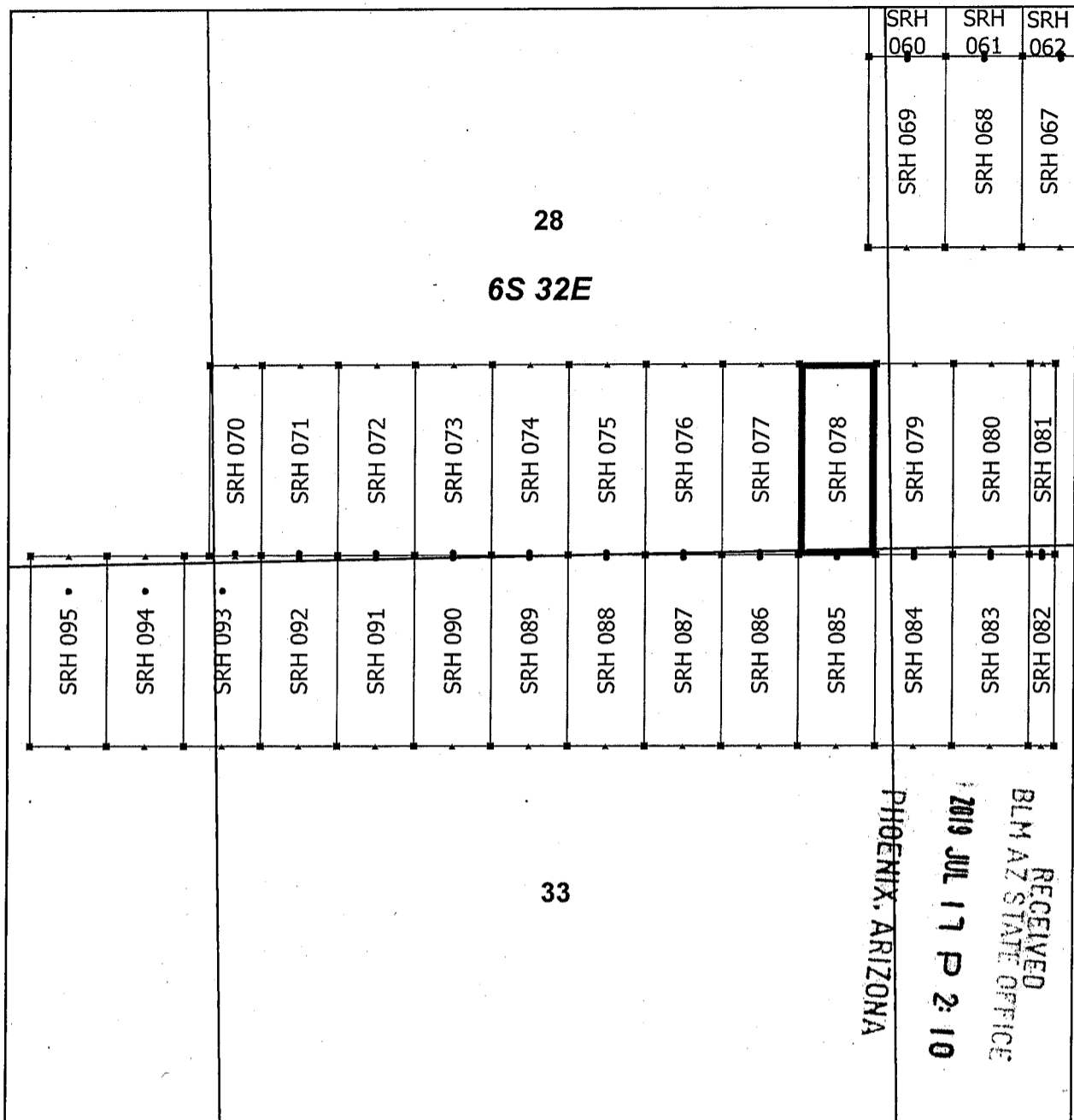
Located, dated and posted on the ground this 25th day of May, 2019.

KENNECOTT EXPLORATION COMPANY


By: Erik Best, its Operating Officer

RECEIVED
BLM AZ STATE OFFICE
2019 JUL 17 P 2:10
PHOENIX, ARIZONA

AMC456127



Steeple Rock Claim Block 4, Arizona

Steeple Rock - SRH Lode Mining Claims
 T6S and R32E G&SRM
 Greenlee County, Arizona
 Located May 23 - June 10, 2019

N

- SRH Corner
- ▲ SRH End Center
- SRH Location Monument
- ▭ SRH Claim Boundary
- ▭ Section
- ▭ Township

0 0.17 0.35

_____ Miles

Monuments are 1-1/2" by 1-1/2" by 5' Wood Posts projecting at least four feet above the ground. Location Monuments are set 20' inside the Endline along the center of each claim, and are 1500' long X 600' wide unless otherwise depicted and as detailed in the attached Certificate of Location.

TIE POINT: The location monument is tied to the southwest corner of Section 7, Township 7S, Range 32E, G&SRM, Greenlee County, Arizona, its distance as shown on the attached Certificate of Location. Bearings and distance are grid north.

Any overlap onto pre-existing lode claims, or Private Land, is acknowledged as non-locatable, and any overlapping portion is acknowledged as invalid.

Claims Filed By-
 Kennecott Exploration Company
 2640 West 1700 South
 Salt Lake City, UT 84104

AMC456727

When recorded return to:
Kennecott Exploration Company – Land Dept.
2640 West 1700 South
Salt Lake City, UT 84104

ARIZONA NOTICE OF LOCATION
(LODE CLAIM)

NOTICE IS HEREBY GIVEN THAT KENNECOTT EXPLORATION COMPANY, whose mailing address is 2640 West 1700 South, Salt Lake City, Utah 84104 by its undersigned officer, makes this location of the SRH 079 Lode Mining Claim, in Greenlee County, Arizona.

The general course of the claim is from the North to South, and said claim is within the:

<u>Quarter</u>	<u>Section</u>	<u>Township</u>	<u>Range</u>
NW	34	6S	32E
SW	27	6S	32E
SE	28	6S	32E
NE	33	6S	32E

Greenlee County, Arizona, G&SRM.

This claim is 1500 feet in length and 600 feet in width. This Notice of Location is posted on the centerline of the claim. The claim runs from the location monument on which this notice is posted 1480 feet in a northerly direction to the North endline, and 20 feet in a southerly direction to the South endline. The claim boundaries are marked by six monuments, one at each corner and one at the center of each endline. The location monument on which this notice is posted is situated within Section 34, T6S, R32E, Greenlee County, Arizona, G&SRM, and is approximately 15758 feet East and 16101 feet North from the SW corner of Section 7, T7S, R32E, Greenlee County, Arizona, G&SRM. Any overlaps onto pre-existing lode claims, private or State Land are acknowledged as pre-existing rights and that portion of said overlap is acknowledged as invalid.

The undersigned claims the ground as depicted on the map that is attached to a copy of this Notice of Location filed in the office of the Recorder, Greenlee County, Arizona.

The claim has been monumented in accordance with State and Federal law. Corner, end centers and location monuments are posts, 1-1/2" x 1-1/2" x 5' projecting at least 4' above the ground.

Located, dated and posted on the ground this 25th day of May, 2019.

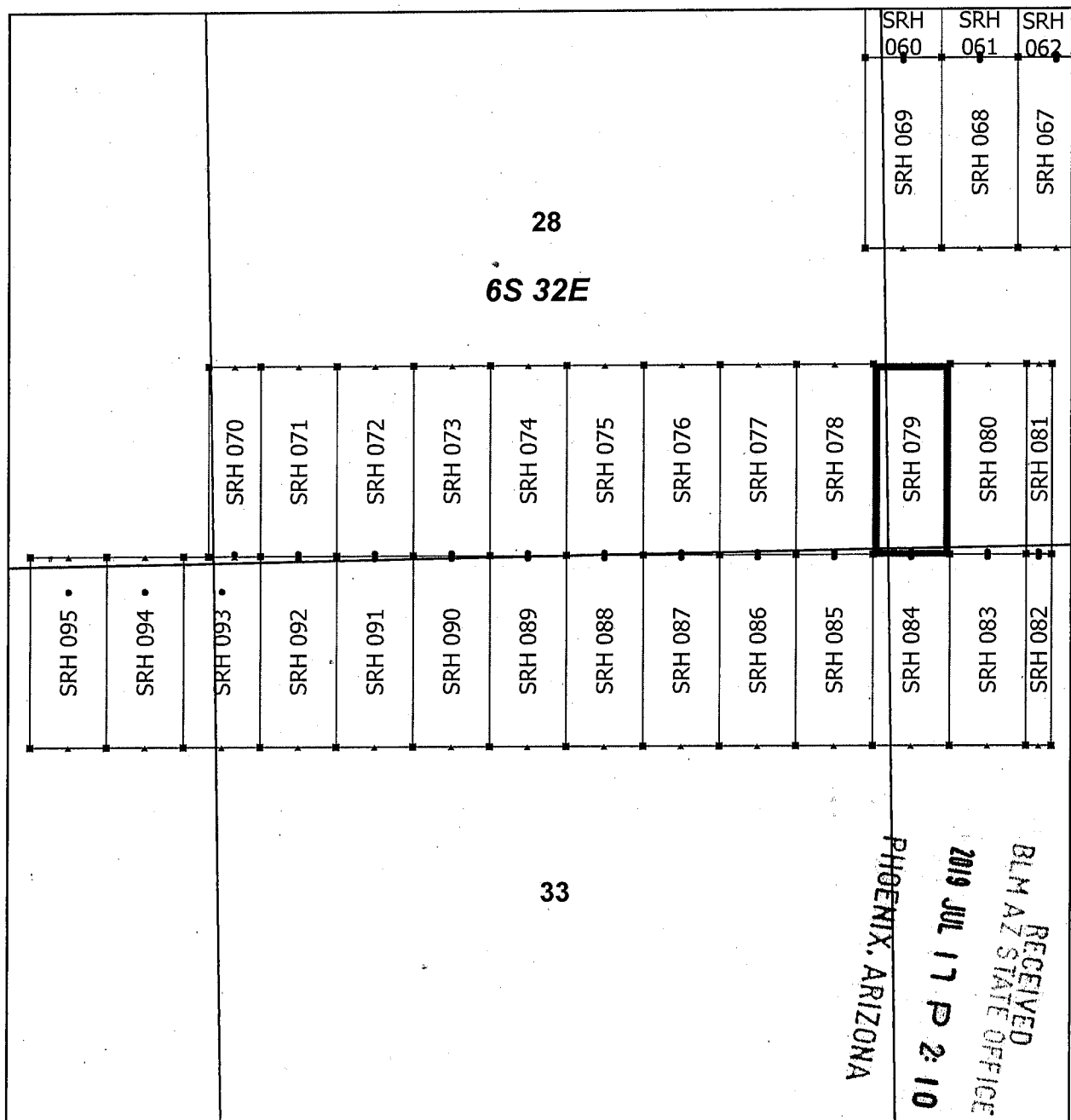
KENNECOTT EXPLORATION COMPANY



By: Erik Best, its Operating Officer

RECEIVED
BLM AZ STATE OFFICE
2019 JUL 17 P 2:10
PHOENIX, ARIZONA

AMC 456728



Steeple Rock Claim Block 4, Arizona

Steeple Rock - SRH Lode Mining Claims
 T6S and R32E G&SRM
 Greenlee County, Arizona
 Located May 23 - June 10, 2019

Monuments are 1-1/2" by 1-1/2" by 5' Wood Posts projecting at least four feet above the ground. Location Monuments are set 20' inside the Endline along the center of each claim, and are 1500' long X 600' wide unless otherwise depicted and as detailed in the attached Certificate of Location.

TIE POINT: The location monument is tied to the southwest corner of Section 7, Township 7S, Range 32E, G&SRM, Greenlee County, Arizona, its distance as shown on the attached Certificate of Location. Bearings and distance are grid north.

Any overlap onto pre-existing lode claims, or Private Land, is acknowledged as non-locatable, and any overlapping portion is acknowledged as invalid.

Claims Filed By-
 Kennecott Exploration Company
 2640 West 1700 South
 Salt Lake City, UT 84104

AMC456728

When recorded return to:
Kennecott Exploration Company – Land Dept.
2640 West 1700 South
Salt Lake City, UT 84104

ARIZONA NOTICE OF LOCATION
(LODE CLAIM)

NOTICE IS HEREBY GIVEN THAT KENNECOTT EXPLORATION COMPANY, whose mailing address is 2640 West 1700 South, Salt Lake City, Utah 84104 by its undersigned officer, makes this location of the SRH 080 Lode Mining Claim, in Greenlee County, Arizona.

The general course of the claim is from the North to South, and said claim is within the:

<u>Quarter</u>	<u>Section</u>	<u>Township</u>	<u>Range</u>
NW	34	6S	32E
SW	27	6S	32E

Greenlee County, Arizona, G&SRM.

This claim is 1500 feet in length and 600 feet in width. This Notice of Location is posted on the centerline of the claim. The claim runs from the location monument on which this notice is posted 1480 feet in a northerly direction to the North endline, and 20 feet in a southerly direction to the South endline. The claim boundaries are marked by six monuments, one at each corner and one at the center of each endline. The location monument on which this notice is posted is situated within Section 34, T6S, R32E, Greenlee County, Arizona, G&SRM, and is approximately 16358 feet East and 16101 feet North from the SW corner of Section 7, T7S, R32E, Greenlee County, Arizona, G&SRM. Any overlaps onto pre-existing lode claims, private or State Land are acknowledged as pre-existing rights and that portion of said overlap is acknowledged as invalid.

The undersigned claims the ground as depicted on the map that is attached to a copy of this Notice of Location filed in the office of the Recorder, Greenlee County, Arizona.

The claim has been monumented in accordance with State and Federal law. Corner, end centers and location monuments are posts, 1-1/2" x 1-1/2" x 5' projecting at least 4' above the ground.

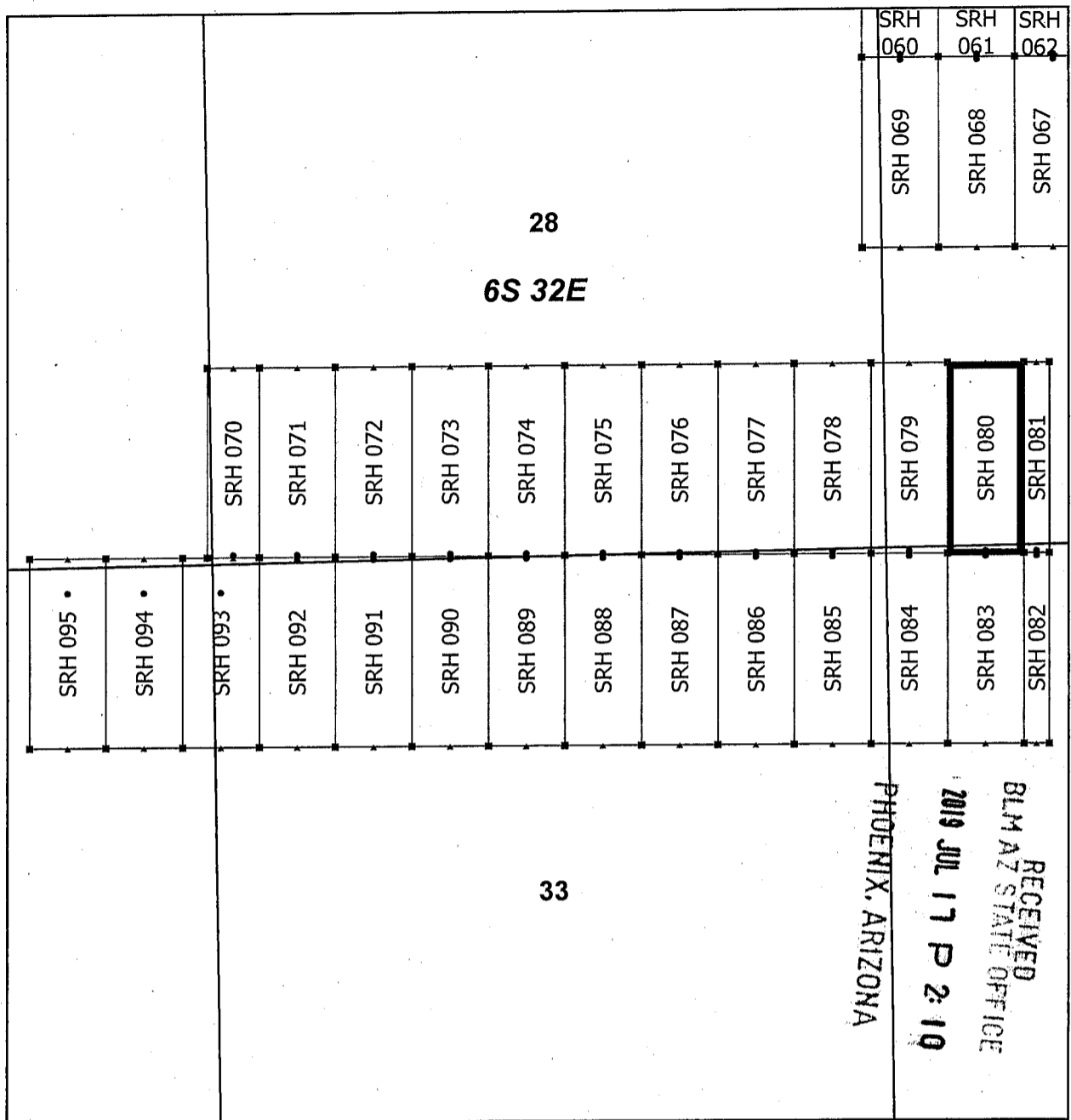
Located, dated and posted on the ground this 25th day of May, 2019.

KENNECOTT EXPLORATION COMPANY


By: Erik Best, its Operating Officer

RECEIVED
BLM AZ STATE OFFICE
2019 JUL 17 P 2:10
PHOENIX, ARIZONA

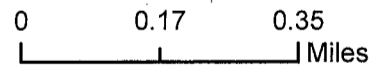
AMC456129



Steeple Rock Claim Block 4, Arizona

Steeple Rock - SRH Lode Mining Claims
 T6S and R32E G&SRM
 Greenlee County, Arizona
 Located May 23 - June 10, 2019

▪	SRH Corner
▲	SRH End Center
•	SRH Location Monument
□	SRH Claim Boundary
□	Section
▭	Township



Monuments are 1-1/2" by 1-1/2" by 5' Wood Posts projecting at least four feet above the ground. Location Monuments are set 20' inside the Endline along the center of each claim, and are 1500' long X 600' wide unless otherwise depicted and as detailed in the attached Certificate of Location.

TIE POINT: The location monument is tied to the southwest corner of Section 7, Township 7S, Range 32E, G&SRM, Greenlee County, Arizona, its distance as shown on the attached Certificate of Location. Bearings and distance are grid north.

Any overlap onto pre-existing lode claims, or Private Land, is acknowledged as non-locatable, and any overlapping portion is acknowledged as invalid.

Claims Filed By-
 Kennecott Exploration Company
 2640 West 1700 South
 Salt Lake City, UT 84104

AMC456729

When recorded return to:
Kennecott Exploration Company – Land Dept.
2640 West 1700 South
Salt Lake City, UT 84104

ARIZONA NOTICE OF LOCATION
(LODE CLAIM)

NOTICE IS HEREBY GIVEN THAT KENNECOTT EXPLORATION COMPANY, whose mailing address is 2640 West 1700 South, Salt Lake City, Utah 84104 by its undersigned officer, makes this location of the SRH 081 Lode Mining Claim, in Greenlee County, Arizona.

The general course of the claim is from the North to South, and said claim is within the:

<u>Quarter</u>	<u>Section</u>	<u>Township</u>	<u>Range</u>
NW	34	6S	32E
SW	27	6S	32E

Greenlee County, Arizona, G&SRM.


This claim is 1500 feet in length and 200 feet in width. This Notice of Location is posted on the centerline of the claim. The claim runs from the location monument on which this notice is posted 1480 feet in a northerly direction to the North endline, and 20 feet in a southerly direction to the South endline. The claim boundaries are marked by six monuments, one at each corner and one at the center of each endline. The location monument on which this notice is posted is situated within Section 34, T6S, R32E, Greenlee County, Arizona, G&SRM, and is approximately 16758 feet East and 16101 feet North from the SW corner of Section 7, T7S, R32E, Greenlee County, Arizona, G&SRM. Any overlaps onto pre-existing lode claims, private or State Land are acknowledged as pre-existing rights and that portion of said overlap is acknowledged as invalid.

The undersigned claims the ground as depicted on the map that is attached to a copy of this Notice of Location filed in the office of the Recorder, Greenlee County, Arizona.

The claim has been monumented in accordance with State and Federal law. Corner, end centers and location monuments are posts, 1-1/2" x 1-1/2" x 5' projecting at least 4' above the ground.

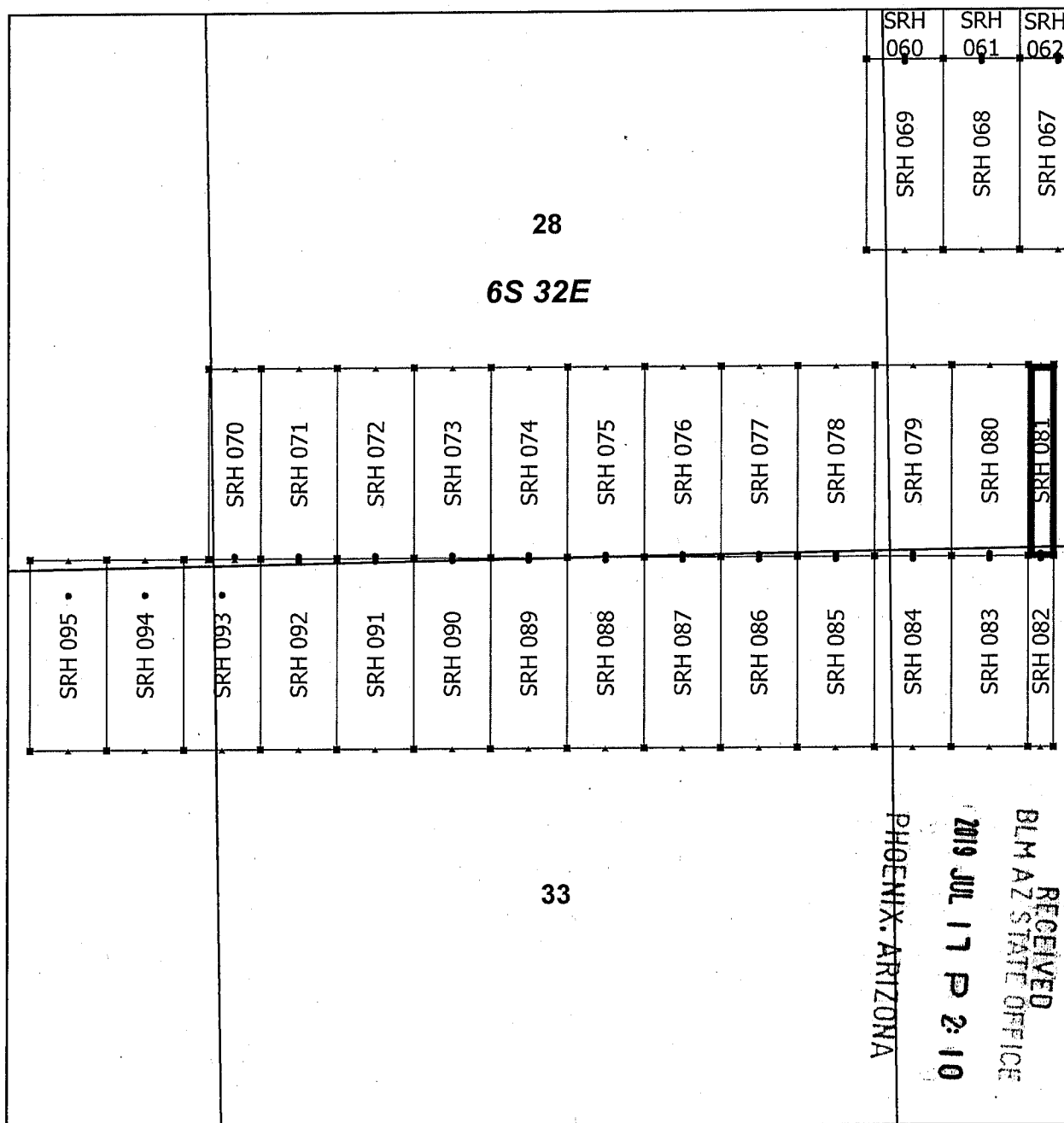
Located, dated and posted on the ground this 25th day of May, 2019.

KENNECOTT EXPLORATION COMPANY


By: Erik Best, its Operating Officer

RECEIVED
BLM AZ STATE OFFICE
2019 JUL 17 P 2:10
PHOENIX, ARIZONA

AMC456730



Steeple Rock Claim Block 4, Arizona

Steeple Rock - SRH Lode Mining Claims
 T6S and R32E G&SRM
 Greenlee County, Arizona
 Located May 23 - June 10, 2019

Monuments are 1-1/2" by 1-1/2" by 5' Wood Posts projecting at least four feet above the ground. Location Monuments are set 20' inside the Endline along the center of each claim, and are 1500' long X 600' wide unless otherwise depicted and as detailed in the attached Certificate of Location.

TIE POINT: The location monument is tied to the southwest corner of Section 7, Township 7S, Range 32E, G&SRM, Greenlee County, Arizona, its distance as shown on the attached Certificate of Location. Bearings and distance are grid north.

Any overlap onto pre-existing lode claims, or Private Land, is acknowledged as non-locatable, and any overlapping portion is acknowledged as invalid.

- SRH Corner
- ▲ SRH End Center
- SRH Location Monument
- ▭ SRH Claim Boundary
- ▭ Section
- ▭ Township

0 0.17 0.35
 Miles

Claims Filed By-
 Kennecott Exploration Company
 2640 West 1700 South
 Salt Lake City, UT 84104

AMC 456730

RECEIVED
 BLM AZ STATE OFFICE
 2019 JUL 17 P 2:10
 PHOENIX, ARIZONA

When recorded return to:
Kennecott Exploration Company – Land Dept.
2640 West 1700 South
Salt Lake City, UT 84104

ARIZONA NOTICE OF LOCATION
(LODE CLAIM)

NOTICE IS HEREBY GIVEN THAT KENNECOTT EXPLORATION COMPANY, whose mailing address is 2640 West 1700 South, Salt Lake City, Utah 84104 by its undersigned officer, makes this location of the SRH 082 Lode Mining Claim, in Greenlee County, Arizona.

The general course of the claim is from the North to South, and said claim is within the:

<u>Quarter</u>	<u>Section</u>	<u>Township</u>	<u>Range</u>
NW	34	6S	32E

Greenlee County, Arizona, G&SRM.


This claim is 1500 feet in length and 200 feet in width. This Notice of Location is posted on the centerline of the claim. The claim runs from the location monument on which this notice is posted 20 feet in a northerly direction to the North endline, and 1480 feet in a southerly direction to the South endline. The claim boundaries are marked by six monuments, one at each corner and one at the center of each endline. The location monument on which this notice is posted is situated within Section 34, T6S, R32E, Greenlee County, Arizona, G&SRM, and is approximately 16758 feet East and 16061 feet North from the SW corner of Section 7, T7S, R32E, Greenlee County, Arizona, G&SRM. Any overlaps onto pre-existing lode claims, private or State Land are acknowledged as pre-existing rights and that portion of said overlap is acknowledged as invalid.

The undersigned claims the ground as depicted on the map that is attached to a copy of this Notice of Location filed in the office of the Recorder, Greenlee County, Arizona.

The claim has been monumented in accordance with State and Federal law. Corner, end centers and location monuments are posts, 1-1/2" x 1-1/2" x 5' projecting at least 4' above the ground.

Located, dated and posted on the ground this 25th day of May, 2019.

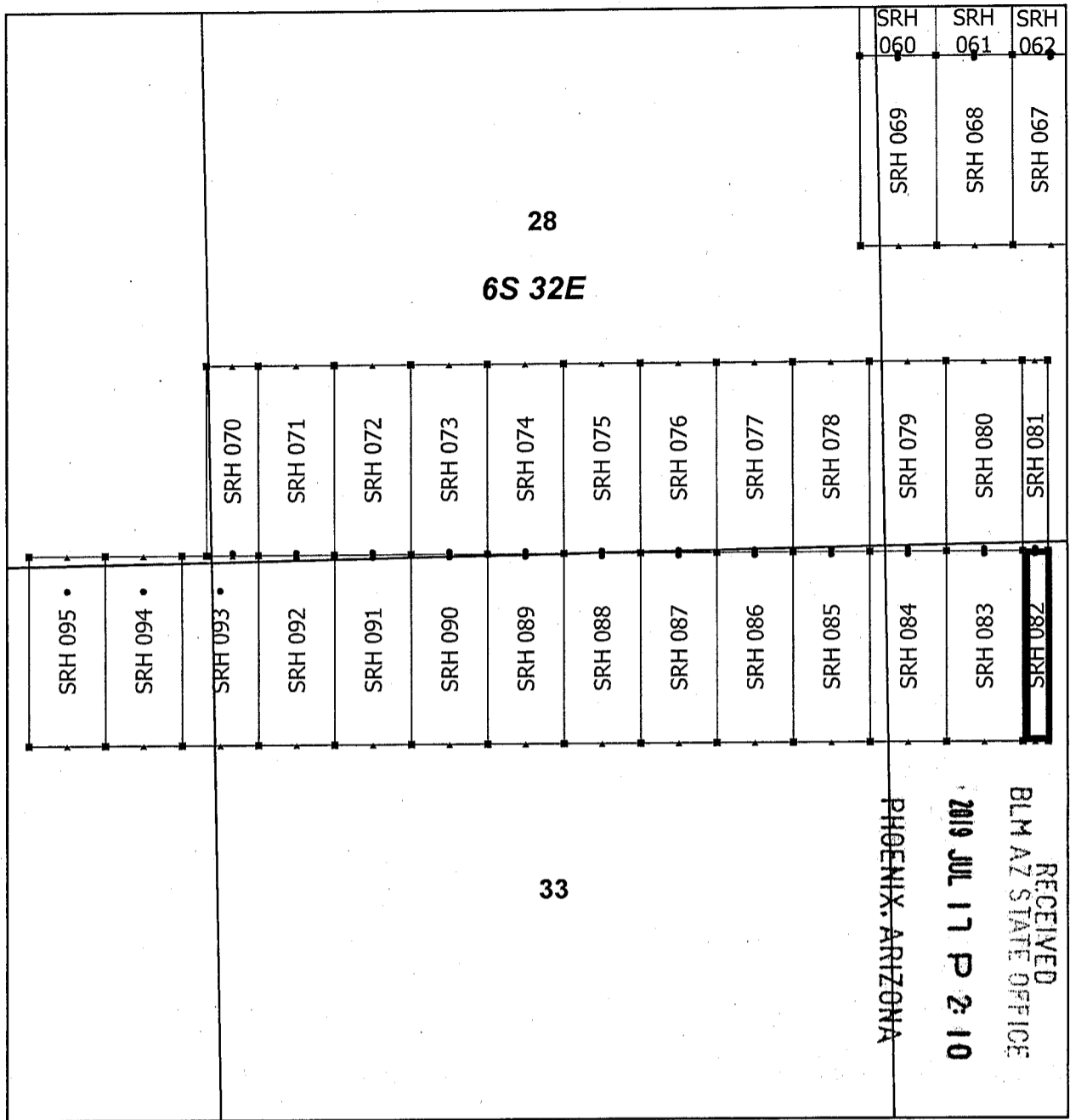
KENNECOTT EXPLORATION COMPANY



By: Erik Best, its Operating Officer

RECEIVED
BLM AZ STATE OFFICE
2019 JUL 17 P 2:10
PHOENIX, ARIZONA

AMC456731



Steeple Rock Claim Block 4, Arizona

Steeple Rock - SRH Lode Mining Claims
 T6S and R32E G&SRM
 Greenlee County, Arizona
 Located May 23 - June 10, 2019

Monuments are 1-1/2" by 1-1/2" by 5' Wood Posts projecting at least four feet above the ground. Location Monuments are set 20' inside the Endline along the center of each claim, and are 1500' long X 600' wide unless otherwise depicted and as detailed in the attached Certificate of Location.

TIE POINT: The location monument is tied to the southwest corner of Section 7, Township 7S, Range 32E, G&SRM, Greenlee County, Arizona, its distance as shown on the attached Certificate of Location. Bearings and distance are grid north.

Any overlap onto pre-existing lode claims, or Private Land, is acknowledged as non-locatable, and any overlapping portion is acknowledged as invalid.

- SRH Corner
- ▲ SRH End Center
- SRH Location Monument
- ▭ SRH Claim Boundary
- ▭ Section
- ▭ Township

N

0 0.17 0.35
Miles

Claims Filed By-
 Kennecott Exploration Company
 2640 West 1700 South
 Salt Lake City, UT 84104

AMC456731

When recorded return to:
Kennecott Exploration Company – Land Dept.
2640 West 1700 South
Salt Lake City, UT 84104

ARIZONA NOTICE OF LOCATION
(LODE CLAIM)

NOTICE IS HEREBY GIVEN THAT KENNECOTT EXPLORATION COMPANY, whose mailing address is 2640 West 1700 South, Salt Lake City, Utah 84104 by its undersigned officer, makes this location of the SRH 083 Lode Mining Claim, in Greenlee County, Arizona.

The general course of the claim is from the North to South, and said claim is within the:

<u>Quarter</u>	<u>Section</u>	<u>Township</u>	<u>Range</u>
NW	34	6S	32E

Greenlee County, Arizona, G&SRM.

This claim is 1500 feet in length and 600 feet in width. This Notice of Location is posted on the centerline of the claim. The claim runs from the location monument on which this notice is posted 20 feet in a northerly direction to the North endline, and 1480 feet in a southerly direction to the South endline. The claim boundaries are marked by six monuments, one at each corner and one at the center of each endline. The location monument on which this notice is posted is situated within Section 34, T6S, R32E, Greenlee County, Arizona, G&SRM, and is approximately 16358 feet East and 16061 feet North from the SW corner of Section 7, T7S, R32E, Greenlee County, Arizona, G&SRM. Any overlaps onto pre-existing lode claims, private or State Land are acknowledged as pre-existing rights and that portion of said overlap is acknowledged as invalid.

The undersigned claims the ground as depicted on the map that is attached to a copy of this Notice of Location filed in the office of the Recorder, Greenlee County, Arizona.

The claim has been monumented in accordance with State and Federal law. Corner, end centers and location monuments are posts, 1-1/2" x 1-1/2" x 5' projecting at least 4' above the ground.

Located, dated and posted on the ground this 25th day of May, 2019.

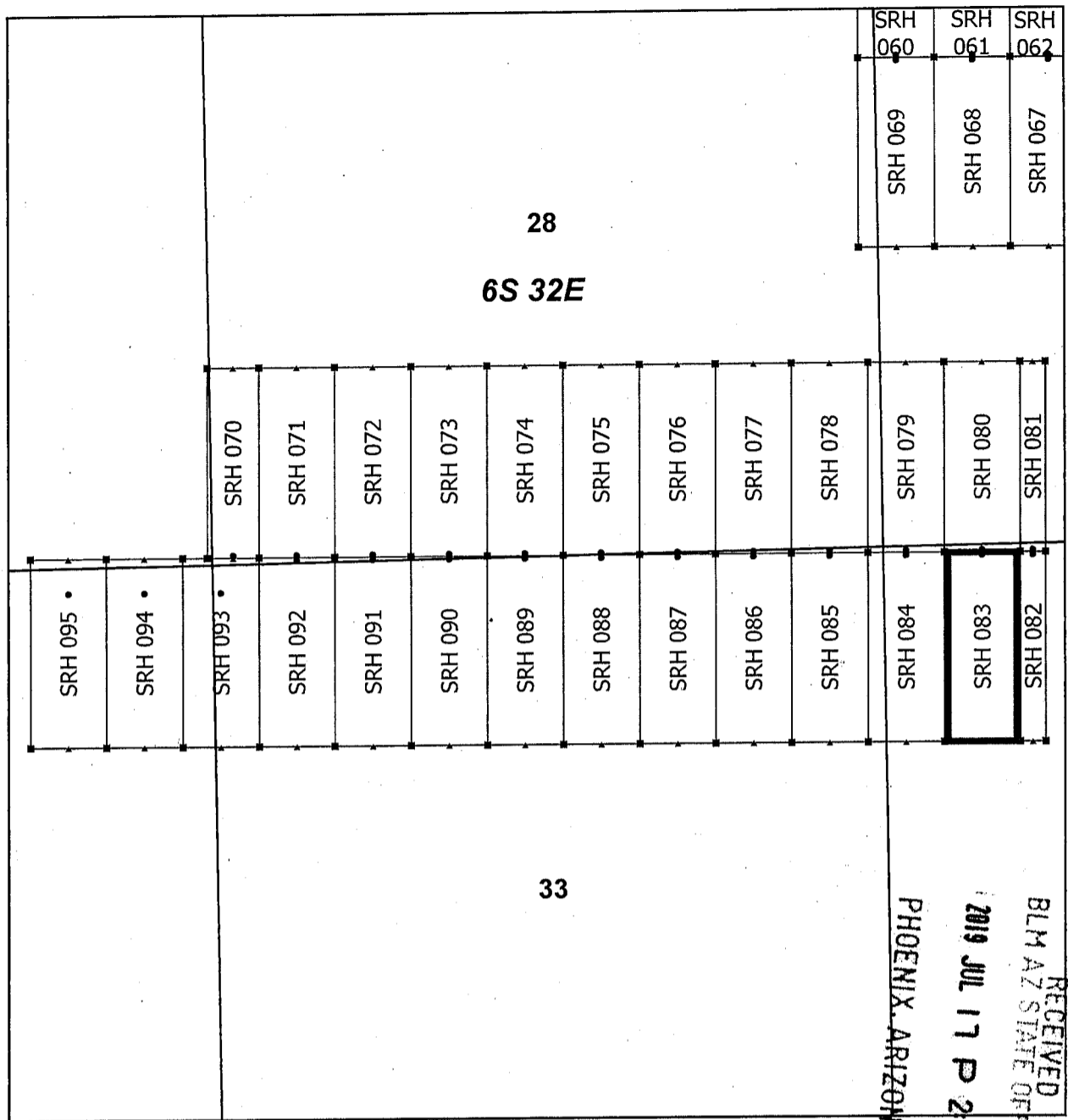
KENNECOTT EXPLORATION COMPANY



By: Erik Best, its Operating Officer

RECEIVED
BLM AZ STATE OFFICE
2019 JUL 17 P 2:10
PHOENIX, ARIZONA

AMC456732



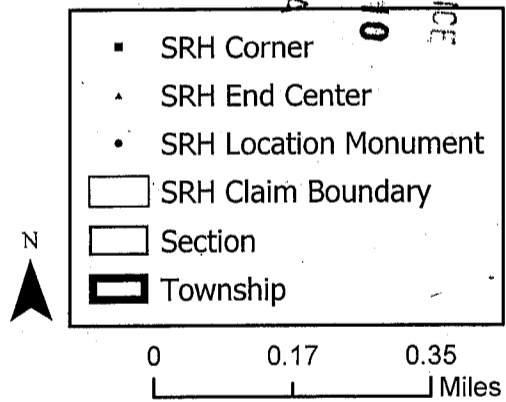
Steeple Rock Claim Block 4, Arizona

Steeple Rock - SRH Lode Mining Claims
 T6S and R32E G&SRM
 Greenlee County, Arizona
 Located May 23 - June 10, 2019

Monuments are 1-1/2" by 1-1/2" by 5' Wood Posts projecting at least four feet above the ground. Location Monuments are set 20' inside the Endline along the center of each claim, and are 1500' long X 600' wide unless otherwise depicted and as detailed in the attached Certificate of Location.

TIE POINT: The location monument is tied to the southwest corner of Section 7, Township 7S, Range 32E, G&SRM, Greenlee County, Arizona, its distance as shown on the attached Certificate of Location. Bearings and distance are grid north.

Any overlap onto pre-existing lode claims, or Private Land, is acknowledged as non-locatable, and any overlapping portion is acknowledged as invalid.



Claims Filed By-
 Kennecott Exploration Company
 2640 West 1700 South
 Salt Lake City, UT 84104

AMC456732

When recorded return to:
Kennecott Exploration Company – Land Dept.
2640 West 1700 South
Salt Lake City, UT 84104

ARIZONA NOTICE OF LOCATION
(LODE CLAIM)

NOTICE IS HEREBY GIVEN THAT KENNECOTT EXPLORATION COMPANY, whose mailing address is 2640 West 1700 South, Salt Lake City, Utah 84104 by its undersigned officer, makes this location of the SRH 084 Lode Mining Claim, in Greenlee County, Arizona.

The general course of the claim is from the North to South, and said claim is within the:

<u>Quarter</u>	<u>Section</u>	<u>Township</u>	<u>Range</u>
NW	34	6S	32E
NE	33	6S	32E

Greenlee County, Arizona, G&SRM.

This claim is 1500 feet in length and 600 feet in width. This Notice of Location is posted on the centerline of the claim. The claim runs from the location monument on which this notice is posted 20 feet in a northerly direction to the North endline, and 1480 feet in a southerly direction to the South endline. The claim boundaries are marked by six monuments, one at each corner and one at the center of each endline. The location monument on which this notice is posted is situated within Section 34, T6S, R32E, Greenlee County, Arizona, G&SRM, and is approximately 15758 feet East and 16061 feet North from the SW corner of Section 7, T7S, R32E, Greenlee County, Arizona, G&SRM. Any overlaps onto pre-existing lode claims, private or State Land are acknowledged as pre-existing rights and that portion of said overlap is acknowledged as invalid.

The undersigned claims the ground as depicted on the map that is attached to a copy of this Notice of Location filed in the office of the Recorder, Greenlee County, Arizona.

The claim has been monumented in accordance with State and Federal law. Corner, end centers and location monuments are posts, 1-1/2" x 1-1/2" x 5' projecting at least 4' above the ground.

Located, dated and posted on the ground this 25th day of May, 2019.

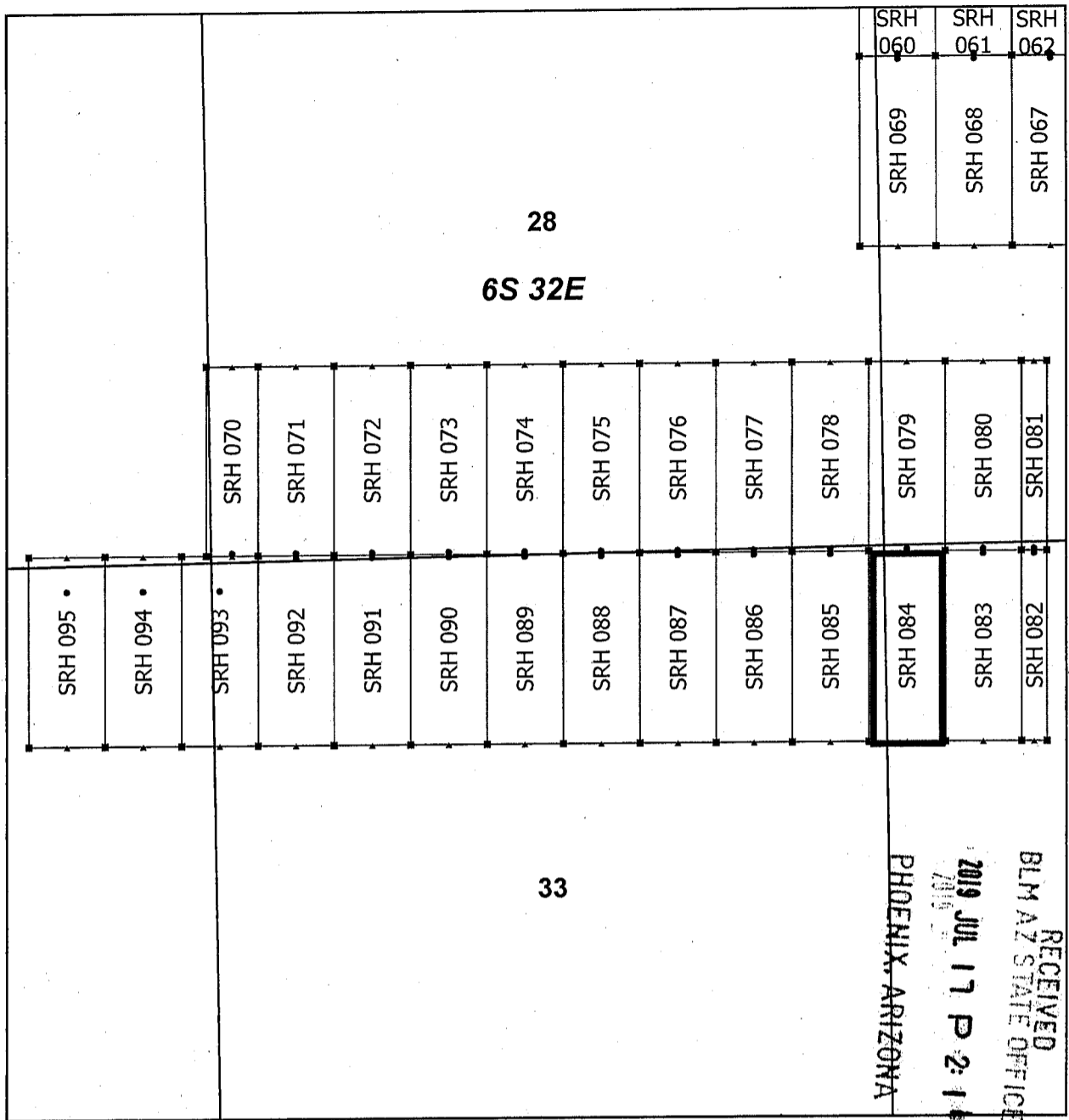
KENNECOTT EXPLORATION COMPANY



By: Erik Best, its Operating Officer

RECEIVED
BLM AZ STATE OFFICE
2019 JUL 17 P 2:10
PHOENIX, ARIZONA

AMC456733



Steeple Rock Claim Block 4, Arizona

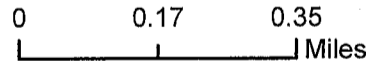
Steeple Rock - SRH Lode Mining Claims
 T6S and R32E G&SRM
 Greenlee County, Arizona
 Located May 23 - June 10, 2019

Monuments are 1-1/2" by 1-1/2" by 5' Wood Posts projecting at least four feet above the ground. Location Monuments are set 20' inside the Endline along the center of each claim, and are 1500' long X 600' wide unless otherwise depicted and as detailed in the attached Certificate of Location.

TIE POINT: The location monument is tied to the southwest corner of Section 7, Township 7S, Range 32E, G&SRM, Greenlee County, Arizona, its distance as shown on the attached Certificate of Location. Bearings and distance are grid north.

Any overlap onto pre-existing lode claims, or Private Land, is acknowledged as non-locatable, and any overlapping portion is acknowledged as invalid.

- SRH Corner
- ▲ SRH End Center
- SRH Location Monument
- ▭ SRH Claim Boundary
- ▭ Section
- ▭ Township



Claims Filed By-
 Kennecott Exploration Company
 2640 West 1700 South
 Salt Lake City, UT 84104

AMC456133

When recorded return to:
Kennecott Exploration Company – Land Dept.
2640 West 1700 South
Salt Lake City, UT 84104

ARIZONA NOTICE OF LOCATION
(LODE CLAIM)

NOTICE IS HEREBY GIVEN THAT KENNECOTT EXPLORATION COMPANY, whose mailing address is 2640 West 1700 South, Salt Lake City, Utah 84104 by its undersigned officer, makes this location of the SRH 085 Lode Mining Claim, in Greenlee County, Arizona.

The general course of the claim is from the North to South, and said claim is within the:

<u>Quarter</u>	<u>Section</u>	<u>Township</u>	<u>Range</u>
NE	33	6S	32E

Greenlee County, Arizona, G&SRM.

This claim is 1500 feet in length and 600 feet in width. This Notice of Location is posted on the centerline of the claim. The claim runs from the location monument on which this notice is posted 20 feet in a northerly direction to the North endline, and 1480 feet in a southerly direction to the South endline. The claim boundaries are marked by six monuments, one at each corner and one at the center of each endline. The location monument on which this notice is posted is situated within Section 33, T6S, R32E, Greenlee County, Arizona, G&SRM, and is approximately 15158 feet East and 16061 feet North from the SW corner of Section 7, T7S, R32E, Greenlee County, Arizona, G&SRM. Any overlaps onto pre-existing lode claims, private or State Land are acknowledged as pre-existing rights and that portion of said overlap is acknowledged as invalid.

The undersigned claims the ground as depicted on the map that is attached to a copy of this Notice of Location filed in the office of the Recorder, Greenlee County, Arizona.

The claim has been monumented in accordance with State and Federal law. Corner, end centers and location monuments are posts, 1-1/2" x 1-1/2" x 5' projecting at least 4' above the ground.

Located, dated and posted on the ground this 25th day of May, 2019.

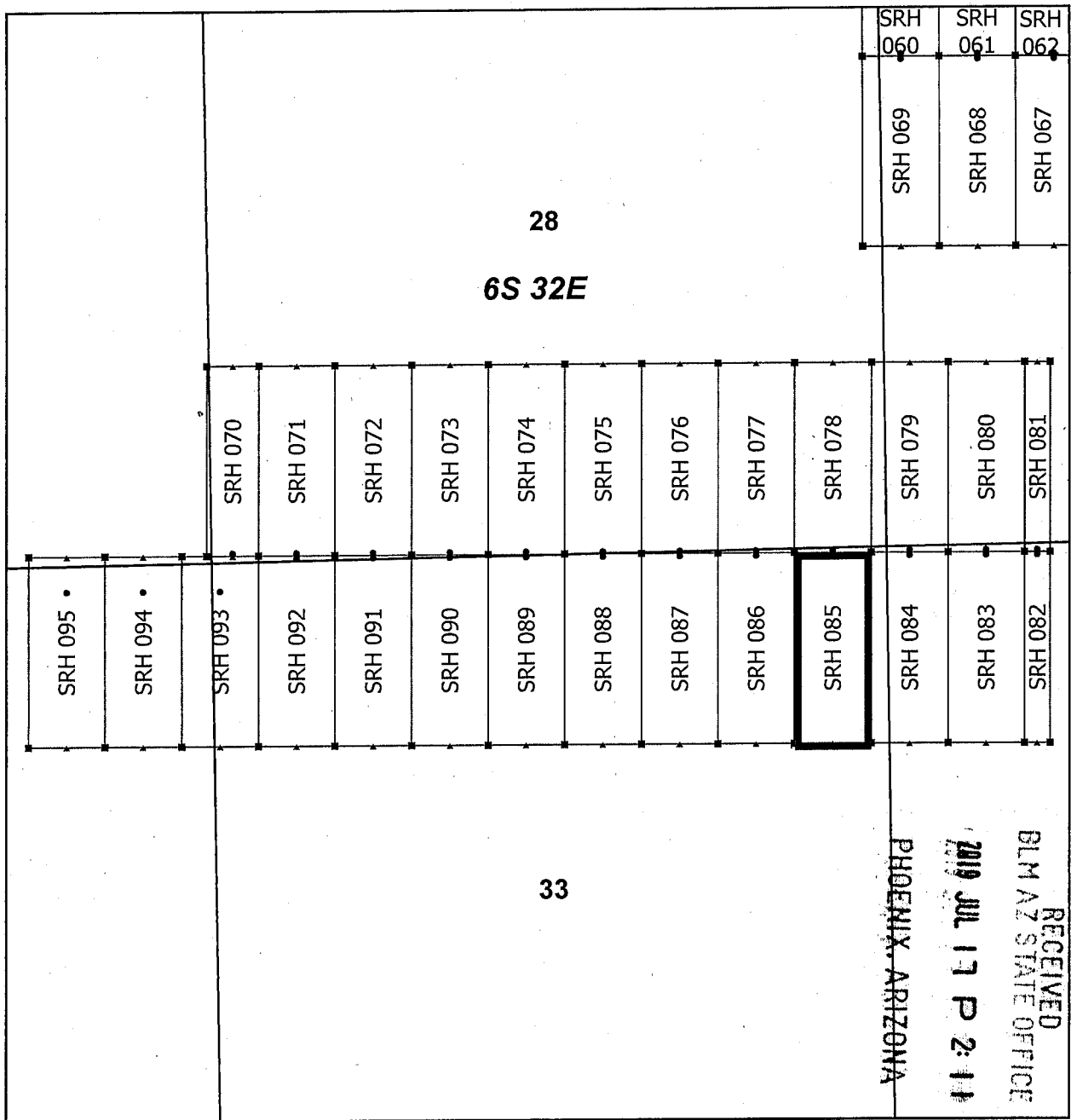
KENNECOTT EXPLORATION COMPANY



By: Erik Best, its Operating Officer

RECEIVED
BLM AZ STATE OFFICE
2019 JUL 17 P 2:11
PHOENIX, ARIZONA

AMC456734



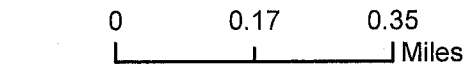
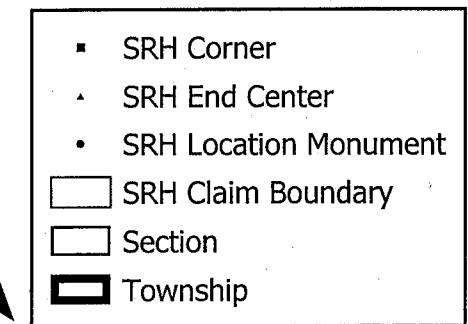
Steeple Rock Claim Block 4, Arizona

Steeple Rock - SRH Lode Mining Claims
 T6S and R32E G&SRM
 Greenlee County, Arizona
 Located May 23 - June 10, 2019

Monuments are 1-1/2" by 1-1/2" by 5' Wood Posts projecting at least four feet above the ground. Location Monuments are set 20' inside the Endline along the center of each claim, and are 1500' long X 600' wide unless otherwise depicted and as detailed in the attached Certificate of Location.

TIE POINT: The location monument is tied to the southwest corner of Section 7, Township 7S, Range 32E, G&SRM, Greenlee County, Arizona, its distance as shown on the attached Certificate of Location. Bearings and distance are grid north.

Any overlap onto pre-existing lode claims, or Private Land, is acknowledged as non-locatable, and any overlapping portion is acknowledged as invalid.



AMC456734

Claims Filed By-
 Kennecott Exploration Company
 2640 West 1700 South
 Salt Lake City, UT 84104

When recorded return to:
Kennecott Exploration Company – Land Dept.
2640 West 1700 South
Salt Lake City, UT 84104

ARIZONA NOTICE OF LOCATION
(LODE CLAIM)

NOTICE IS HEREBY GIVEN THAT KENNECOTT EXPLORATION COMPANY, whose mailing address is 2640 West 1700 South, Salt Lake City, Utah 84104 by its undersigned officer, makes this location of the SRH 086 Lode Mining Claim, in Greenlee County, Arizona.

The general course of the claim is from the North to South, and said claim is within the:

<u>Quarter</u>	<u>Section</u>	<u>Township</u>	<u>Range</u>
NE	33	6S	32E

Greenlee County, Arizona, G&SRM.

This claim is 1500 feet in length and 600 feet in width. This Notice of Location is posted on the centerline of the claim. The claim runs from the location monument on which this notice is posted 20 feet in a northerly direction to the North endline, and 1480 feet in a southerly direction to the South endline. The claim boundaries are marked by six monuments, one at each corner and one at the center of each endline. The location monument on which this notice is posted is situated within Section 33, T6S, R32E, Greenlee County, Arizona, G&SRM, and is approximately 14558 feet East and 16061 feet North from the SW corner of Section 7, T7S, R32E, Greenlee County, Arizona, G&SRM. Any overlaps onto pre-existing lode claims, private or State Land are acknowledged as pre-existing rights and that portion of said overlap is acknowledged as invalid.

The undersigned claims the ground as depicted on the map that is attached to a copy of this Notice of Location filed in the office of the Recorder, Greenlee County, Arizona.

The claim has been monumented in accordance with State and Federal law. Corner, end centers and location monuments are posts, 1-1/2" x 1-1/2" x 5' projecting at least 4' above the ground.

Located, dated and posted on the ground this 25th day of May, 2019.


KENNECOTT EXPLORATION COMPANY



By: Erik Best, its Operating Officer

RECEIVED
BLM AZ STATE OFFICE
2019 JUL 17 P 2:11
PHOENIX, ARIZONA

AMC456735



Steeple Rock Claim Block 4, Arizona

Steeple Rock - SRH Lode Mining Claims
 T6S and R32E G&SRM
 Greenlee County, Arizona
 Located May 23 - June 10, 2019

Monuments are 1-1/2" by 1-1/2" by 5' Wood Posts projecting at least four feet above the ground. Location Monuments are set 20' inside the Endline along the center of each claim, and are 1500' long X 600' wide unless otherwise depicted and as detailed in the attached Certificate of Location.

TIE POINT: The location monument is tied to the southwest corner of Section 7, Township 7S, Range 32E, G&SRM, Greenlee County, Arizona, its distance as shown on the attached Certificate of Location. Bearings and distance are grid north.

Any overlap onto pre-existing lode claims, or Private Land, is acknowledged as non-locatable, and any overlapping portion is acknowledged as invalid.

Claims Filed By-
 Kennecott Exploration Company
 2640 West 1700 South
 Salt Lake City, UT 84104

AMC456735

When recorded return to:
Kennecott Exploration Company – Land Dept.
2640 West 1700 South
Salt Lake City, UT 84104

ARIZONA NOTICE OF LOCATION
(LODE CLAIM)

NOTICE IS HEREBY GIVEN THAT KENNECOTT EXPLORATION COMPANY, whose mailing address is 2640 West 1700 South, Salt Lake City, Utah 84104 by its undersigned officer, makes this location of the SRH 087 Lode Mining Claim, in Greenlee County, Arizona.

The general course of the claim is from the North to South, and said claim is within the:

<u>Quarter</u>	<u>Section</u>	<u>Township</u>	<u>Range</u>
NE	33	6S	32E

Greenlee County, Arizona, G&SRM.


This claim is 1500 feet in length and 600 feet in width. This Notice of Location is posted on the centerline of the claim. The claim runs from the location monument on which this notice is posted 20 feet in a northerly direction to the North endline, and 1480 feet in a southerly direction to the South endline. The claim boundaries are marked by six monuments, one at each corner and one at the center of each endline. The location monument on which this notice is posted is situated within Section 33, T6S, R32E, Greenlee County, Arizona, G&SRM, and is approximately 13958 feet East and 16061 feet North from the SW corner of Section 7, T7S, R32E, Greenlee County, Arizona, G&SRM. Any overlaps onto pre-existing lode claims, private or State Land are acknowledged as pre-existing rights and that portion of said overlap is acknowledged as invalid.

The undersigned claims the ground as depicted on the map that is attached to a copy of this Notice of Location filed in the office of the Recorder, Greenlee County, Arizona.

The claim has been monumented in accordance with State and Federal law. Corner, end centers and location monuments are posts, 1-1/2" x 1-1/2" x 5' projecting at least 4' above the ground.

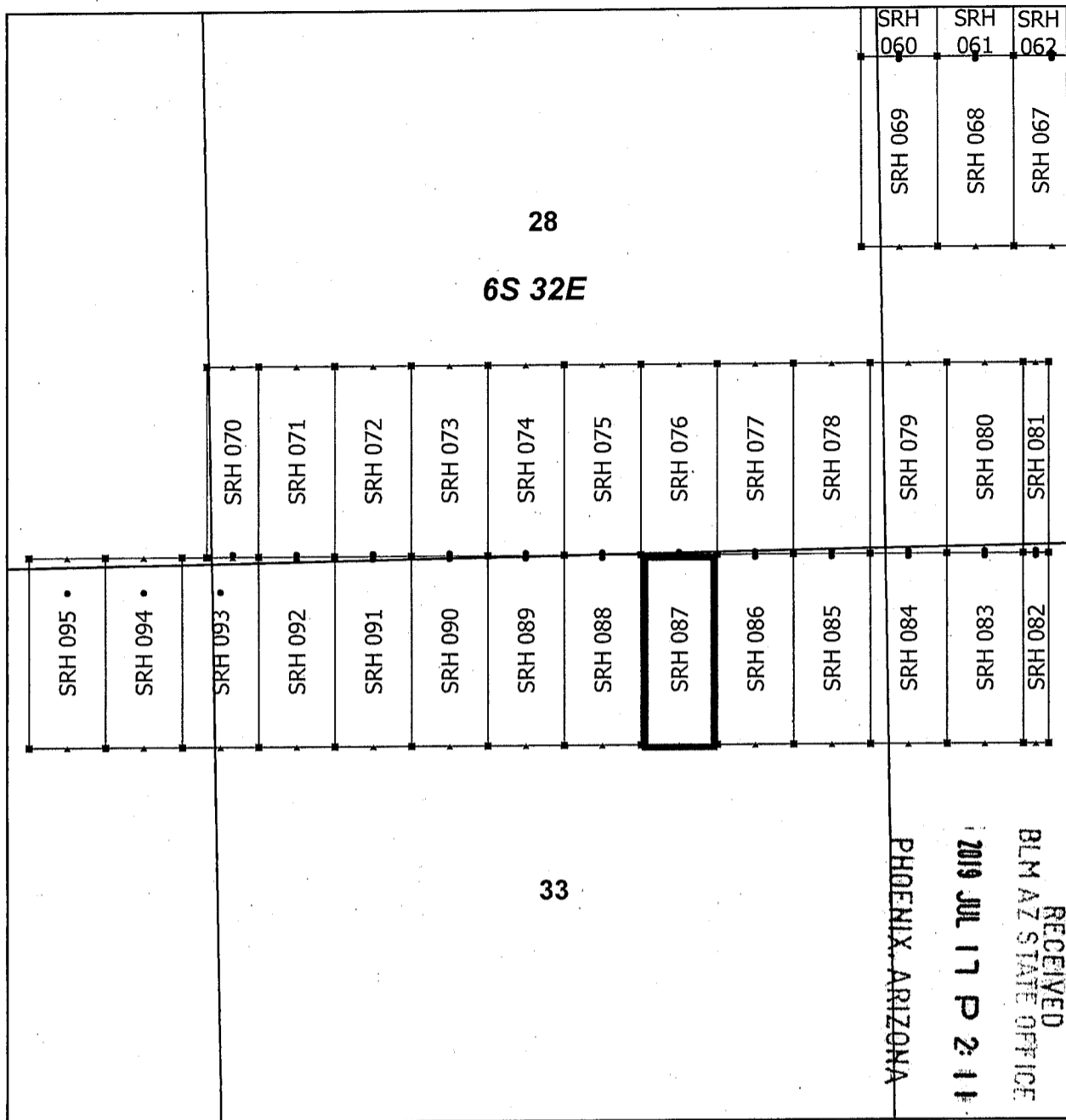
Located, dated and posted on the ground this 25th day of May, 2019.

KENNECOTT EXPLORATION COMPANY


By: Erik Best, its Operating Officer

RECEIVED
BLM AZ STATE OFFICE
2019 JUL 17 P 2:11
PHOENIX, ARIZONA

AMC456736



Steeple Rock Claim Block 4, Arizona

Steeple Rock - SRH Lode Mining Claims
 T6S and R32E G&SRM
 Greenlee County, Arizona
 Located May 23 - June 10, 2019

Monuments are 1-1/2" by 1-1/2" by 5' Wood Posts projecting at least four feet above the ground. Location Monuments are set 20' inside the Endline along the center of each claim, and are 1500' long X 600' wide unless otherwise depicted and as detailed in the attached Certificate of Location.

TIE POINT: The location monument is tied to the southwest corner of Section 7, Township 7S, Range 32E, G&SRM, Greenlee County, Arizona, its distance as shown on the attached Certificate of Location. Bearings and distance are grid north.

Any overlap onto pre-existing lode claims, or Private Land, is acknowledged as non-locatable, and any overlapping portion is acknowledged as invalid.

Claims Filed By-
 Kennecott Exploration Company
 2640 West 1700 South
 Salt Lake City, UT 84104

AMC456736

When recorded return to:
Kennecott Exploration Company – Land Dept.
2640 West 1700 South
Salt Lake City, UT 84104

ARIZONA NOTICE OF LOCATION
(LODE CLAIM)

NOTICE IS HEREBY GIVEN THAT KENNECOTT EXPLORATION COMPANY, whose mailing address is 2640 West 1700 South, Salt Lake City, Utah 84104 by its undersigned officer, makes this location of the SRH 088 Lode Mining Claim, in Greenlee County, Arizona.

The general course of the claim is from the North to South, and said claim is within the:

<u>Quarter</u>	<u>Section</u>	<u>Township</u>	<u>Range</u>
NE	33	6S	32E

Greenlee County, Arizona, G&SRM.


This claim is 1500 feet in length and 600 feet in width. This Notice of Location is posted on the centerline of the claim. The claim runs from the location monument on which this notice is posted 20 feet in a northerly direction to the North endline, and 1480 feet in a southerly direction to the South endline. The claim boundaries are marked by six monuments, one at each corner and one at the center of each endline. The location monument on which this notice is posted is situated within Section 33, T6S, R32E, Greenlee County, Arizona, G&SRM, and is approximately 13358 feet East and 16061 feet North from the SW corner of Section 7, T7S, R32E, Greenlee County, Arizona, G&SRM. Any overlaps onto pre-existing lode claims, private or State Land are acknowledged as pre-existing rights and that portion of said overlap is acknowledged as invalid.

The undersigned claims the ground as depicted on the map that is attached to a copy of this Notice of Location filed in the office of the Recorder, Greenlee County, Arizona.

The claim has been monumented in accordance with State and Federal law. Corner, end centers and location monuments are posts, 1-1/2" x 1-1/2" x 5' projecting at least 4' above the ground.

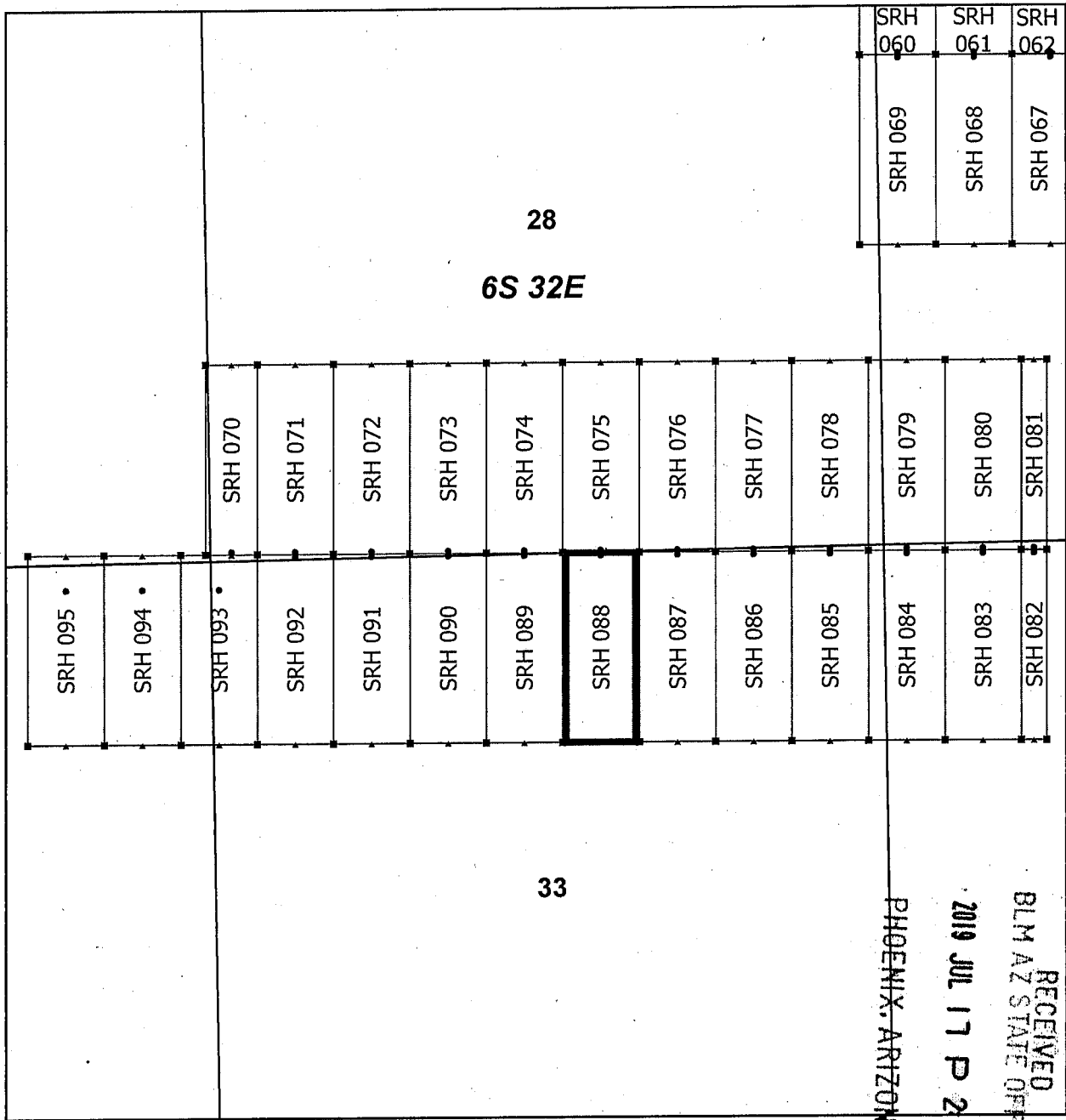
Located, dated and posted on the ground this 25th day of May, 2019.

KENNECOTT EXPLORATION COMPANY


By: Erik Best, its Operating Officer

RECEIVED
BLM AZ STATE OFFICE
2019 JUL 17 P 2:11
PHOENIX, ARIZONA

AMC456737



Steeple Rock Claim Block 4, Arizona

Steeple Rock - SRH Lode Mining Claims
 T6S and R32E G&SRM
 Greenlee County, Arizona
 Located May 23 - June 10, 2019

Monuments are 1-1/2" by 1-1/2" by 5' Wood Posts projecting at least four feet above the ground. Location Monuments are set 20' inside the Endline along the center of each claim, and are 1500' long X 600' wide unless otherwise depicted and as detailed in the attached Certificate of Location.

TIE POINT: The location monument is tied to the southwest corner of Section 7, Township 7S, Range 32E, G&SRM, Greenlee County, Arizona, its distance as shown on the attached Certificate of Location. Bearings and distance are grid north.

Any overlap onto pre-existing lode claims, or Private Land, is acknowledged as non-locatable, and any overlapping portion is acknowledged as invalid.

Claims Filed By-
 Kennecott Exploration Company
 2640 West 1700 South
 Salt Lake City, UT 84104

AMC456737

When recorded return to:
Kennecott Exploration Company – Land Dept.
2640 West 1700 South
Salt Lake City, UT 84104

ARIZONA NOTICE OF LOCATION
(LODE CLAIM)

NOTICE IS HEREBY GIVEN THAT KENNECOTT EXPLORATION COMPANY, whose mailing address is 2640 West 1700 South, Salt Lake City, Utah 84104 by its undersigned officer, makes this location of the SRH 089 Lode Mining Claim, in Greenlee County, Arizona.

The general course of the claim is from the North to South, and said claim is within the:

<u>Quarter</u>	<u>Section</u>	<u>Township</u>	<u>Range</u>
NW	33	6S	32E
NE	33	6S	32E

Greenlee County, Arizona, G&SRM.


This claim is 1500 feet in length and 600 feet in width. This Notice of Location is posted on the centerline of the claim. The claim runs from the location monument on which this notice is posted 20 feet in a northerly direction to the North endline, and 1480 feet in a southerly direction to the South endline. The claim boundaries are marked by six monuments, one at each corner and one at the center of each endline. The location monument on which this notice is posted is situated within Section 33, T6S, R32E, Greenlee County, Arizona, G&SRM, and is approximately 12758 feet East and 16061 feet North from the SW corner of Section 7, T7S, R32E, Greenlee County, Arizona, G&SRM. Any overlaps onto pre-existing lode claims, private or State Land are acknowledged as pre-existing rights and that portion of said overlap is acknowledged as invalid.

The undersigned claims the ground as depicted on the map that is attached to a copy of this Notice of Location filed in the office of the Recorder, Greenlee County, Arizona.

The claim has been monumented in accordance with State and Federal law. Corner, end centers and location monuments are posts, 1-1/2" x 1-1/2" x 5' projecting at least 4' above the ground.

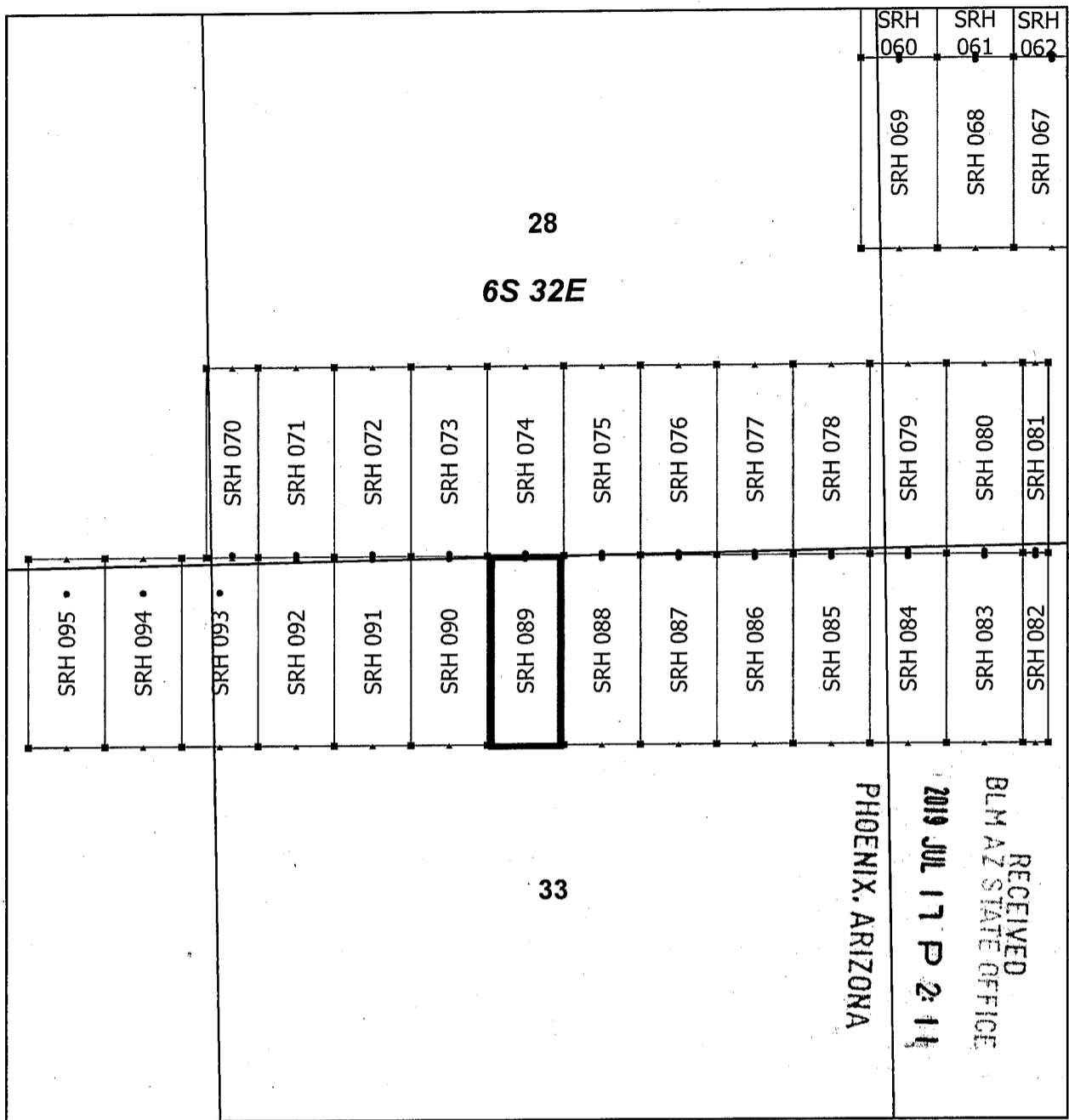
Located, dated and posted on the ground this 25th day of May, 2019.

KENNECOTT EXPLORATION COMPANY


By: Erik Best, its Operating Officer

RECEIVED
BLM AZ STATE OFFICE
2019 JUL 17 P 2:14
PHOENIX, ARIZONA

AMC 456738



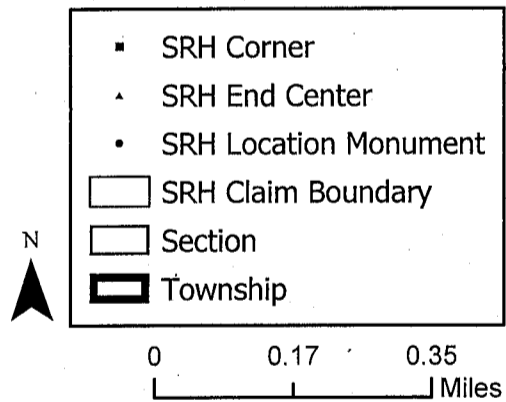
Steeple Rock Claim Block 4, Arizona

Steeple Rock - SRH Lode Mining Claims
 T6S and R32E G&SRM
 Greenlee County, Arizona
 Located May 23 - June 10, 2019

Monuments are 1-1/2" by 1-1/2" by 5' Wood Posts projecting at least four feet above the ground. Location Monuments are set 20' inside the Endline along the center of each claim, and are 1500' long X 600' wide unless otherwise depicted and as detailed in the attached Certificate of Location.

TIE POINT: The location monument is tied to the southwest corner of Section 7, Township 7S, Range 32E, G&SRM, Greenlee County, Arizona, its distance as shown on the attached Certificate of Location. Bearings and distance are grid north.

Any overlap onto pre-existing lode claims, or Private Land, is acknowledged as non-locatable, and any overlapping portion is acknowledged as invalid.



AMC456738

Claims Filed By-
 Kennecott Exploration Company
 2640 West 1700 South
 Salt Lake City, UT 84104

When recorded return to:
Kennecott Exploration Company – Land Dept.
2640 West 1700 South
Salt Lake City, UT 84104

ARIZONA NOTICE OF LOCATION
(LODE CLAIM)

NOTICE IS HEREBY GIVEN THAT KENNECOTT EXPLORATION COMPANY, whose mailing address is 2640 West 1700 South, Salt Lake City, Utah 84104 by its undersigned officer, makes this location of the SRH 090 Lode Mining Claim, in Greenlee County, Arizona.

The general course of the claim is from the North to South, and said claim is within the:

<u>Quarter</u>	<u>Section</u>	<u>Township</u>	<u>Range</u>
NW	33	6S	32E
SW	28	6S	32E

Greenlee County, Arizona, G&SRM.

This claim is 1500 feet in length and 600 feet in width. This Notice of Location is posted on the centerline of the claim. The claim runs from the location monument on which this notice is posted 20 feet in a northerly direction to the North endline, and 1480 feet in a southerly direction to the South endline. The claim boundaries are marked by six monuments, one at each corner and one at the center of each endline. The location monument on which this notice is posted is situated within Section 33, T6S, R32E, Greenlee County, Arizona, G&SRM, and is approximately 12158 feet East and 16061 feet North from the SW corner of Section 7, T7S, R32E, Greenlee County, Arizona, G&SRM. Any overlaps onto pre-existing lode claims, private or State Land are acknowledged as pre-existing rights and that portion of said overlap is acknowledged as invalid.

The undersigned claims the ground as depicted on the map that is attached to a copy of this Notice of Location filed in the office of the Recorder, Greenlee County, Arizona.

The claim has been monumented in accordance with State and Federal law. Corner, end centers and location monuments are posts, 1-1/2" x 1-1/2" x 5' projecting at least 4' above the ground.


Located, dated and posted on the ground this 25th day of May, 2019.

KENNECOTT EXPLORATION COMPANY


By: Erik Best, its Operating Officer

RECEIVED
BLM AZ STATE OFFICE
2019 JUL 17 P 2:12
PHOENIX, ARIZONA

AMC456139



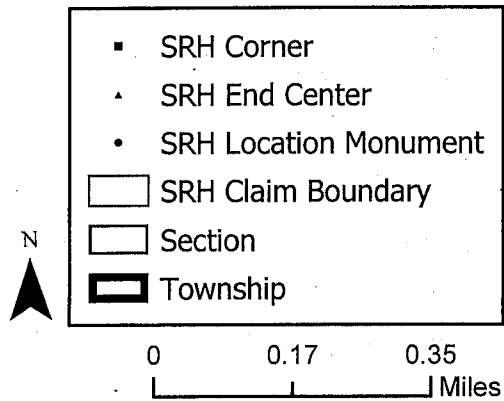
Steeple Rock Claim Block 4, Arizona

Steeple Rock - SRH Lode Mining Claims
 T6S and R32E G&SRM
 Greenlee County, Arizona
 Located May 23 - June 10, 2019

Monuments are 1-1/2" by 1-1/2" by 5' Wood Posts projecting at least four feet above the ground. Location Monuments are set 20' inside the Endline along the center of each claim, and are 1500' long X 600' wide unless otherwise depicted and as detailed in the attached Certificate of Location.

TIE POINT: The location monument is tied to the southwest corner of Section 7, Township 7S, Range 32E, G&SRM, Greenlee County, Arizona, its distance as shown on the attached Certificate of Location. Bearings and distance are grid north.

Any overlap onto pre-existing lode claims, or Private Land, is acknowledged as non-locatable, and any overlapping portion is acknowledged as invalid.



Claims Filed By-
 Kennecott Exploration Company
 2640 West 1700 South
 Salt Lake City, UT 84104

AMC456739

When recorded return to:
Kennecott Exploration Company – Land Dept.
2640 West 1700 South
Salt Lake City, UT 84104

ARIZONA NOTICE OF LOCATION
(LODE CLAIM)

NOTICE IS HEREBY GIVEN THAT KENNECOTT EXPLORATION COMPANY, whose mailing address is 2640 West 1700 South, Salt Lake City, Utah 84104 by its undersigned officer, makes this location of the SRH 091 Lode Mining Claim, in Greenlee County, Arizona.

The general course of the claim is from the North to South, and said claim is within the:

<u>Quarter</u>	<u>Section</u>	<u>Township</u>	<u>Range</u>
SW	28	6S	32E
NW	33	6S	32E

Greenlee County, Arizona, G&SRM.


This claim is 1500 feet in length and 600 feet in width. This Notice of Location is posted on the centerline of the claim. The claim runs from the location monument on which this notice is posted 20 feet in a northerly direction to the North endline, and 1480 feet in a southerly direction to the South endline. The claim boundaries are marked by six monuments, one at each corner and one at the center of each endline. The location monument on which this notice is posted is situated within Section 28, T6S, R32E, Greenlee County, Arizona, G&SRM, and is approximately 11558 feet East and 16061 feet North from the SW corner of Section 7, T7S, R32E, Greenlee County, Arizona, G&SRM. Any overlaps onto pre-existing lode claims, private or State Land are acknowledged as pre-existing rights and that portion of said overlap is acknowledged as invalid.

The undersigned claims the ground as depicted on the map that is attached to a copy of this Notice of Location filed in the office of the Recorder, Greenlee County, Arizona.

The claim has been monumented in accordance with State and Federal law. Corner, end centers and location monuments are posts, 1-1/2" x 1-1/2" x 5' projecting at least 4' above the ground.

Located, dated and posted on the ground this 25th day of May, 2019.

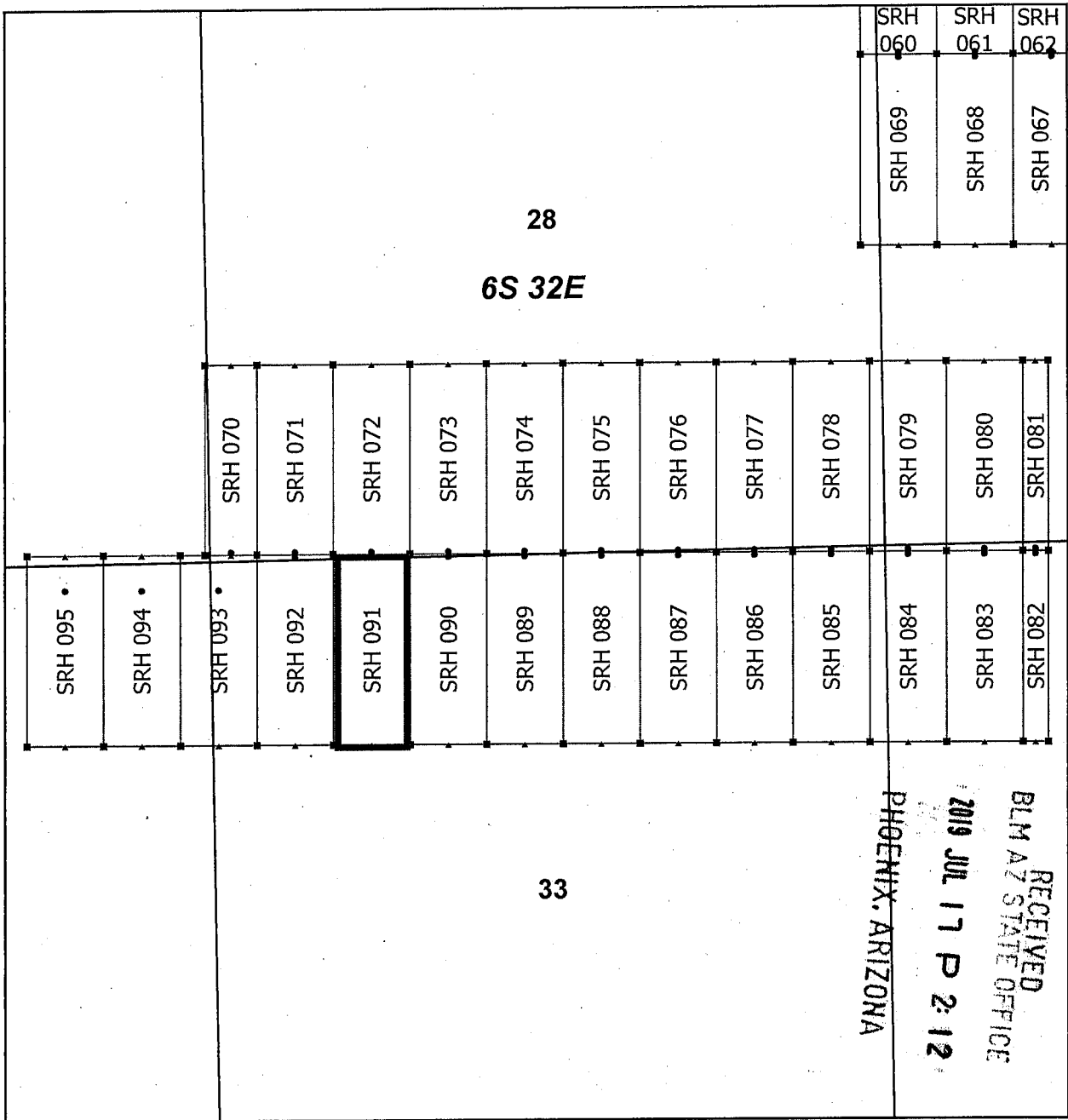
KENNECOTT EXPLORATION COMPANY



By: Erik Best, its Operating Officer

RECEIVED
BLM AZ STATE OFFICE
2019 JUL 17 P 2:12
PHOENIX, ARIZONA

AMC456740



Steeple Rock Claim Block 4, Arizona

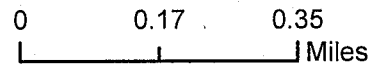
Steeple Rock - SRH Lode Mining Claims
 T6S and R32E G&SRM
 Greenlee County, Arizona
 Located May 23 - June 10, 2019

Monuments are 1-1/2" by 1-1/2" by 5' Wood Posts projecting at least four feet above the ground. Location Monuments are set 20' inside the Endline along the center of each claim, and are 1500' long X 600' wide unless otherwise depicted and as detailed in the attached Certificate of Location.

TIE POINT: The location monument is tied to the southwest corner of Section 7, Township 7S, Range 32E, G&SRM, Greenlee County, Arizona, its distance as shown on the attached Certificate of Location. Bearings and distance are grid north.

Any overlap onto pre-existing lode claims, or Private Land, is acknowledged as non-locatable, and any overlapping portion is acknowledged as invalid.

- SRH Corner
- ▲ SRH End Center
- SRH Location Monument
- SRH Claim Boundary
- Section
- ▭ Township



Claims Filed By-
 Kennecott Exploration Company
 2640 West 1700 South
 Salt Lake City, UT 84104

AMC456740

When recorded return to:
Kennecott Exploration Company – Land Dept.
2640 West 1700 South
Salt Lake City, UT 84104

ARIZONA NOTICE OF LOCATION
(LODE CLAIM)

NOTICE IS HEREBY GIVEN THAT KENNECOTT EXPLORATION COMPANY, whose mailing address is 2640 West 1700 South, Salt Lake City, Utah 84104 by its undersigned officer, makes this location of the SRH 092 Lode Mining Claim, in Greenlee County, Arizona.

The general course of the claim is from the North to South, and said claim is within the:

<u>Quarter</u>	<u>Section</u>	<u>Township</u>	<u>Range</u>
SW	28	6S	32E
NW	33	6S	32E

Greenlee County, Arizona, G&SRM.


This claim is 1500 feet in length and 600 feet in width. This Notice of Location is posted on the centerline of the claim. The claim runs from the location monument on which this notice is posted 20 feet in a northerly direction to the North endline, and 1480 feet in a southerly direction to the South endline. The claim boundaries are marked by six monuments, one at each corner and one at the center of each endline. The location monument on which this notice is posted is situated within Section 28, T6S, R32E, Greenlee County, Arizona, G&SRM, and is approximately 10958 feet East and 16061 feet North from the SW corner of Section 7, T7S, R32E, Greenlee County, Arizona, G&SRM. Any overlaps onto pre-existing lode claims, private or State Land are acknowledged as pre-existing rights and that portion of said overlap is acknowledged as invalid.

The undersigned claims the ground as depicted on the map that is attached to a copy of this Notice of Location filed in the office of the Recorder, Greenlee County, Arizona.

The claim has been monumented in accordance with State and Federal law. Corner, end centers and location monuments are posts, 1-1/2" x 1-1/2" x 5' projecting at least 4' above the ground.

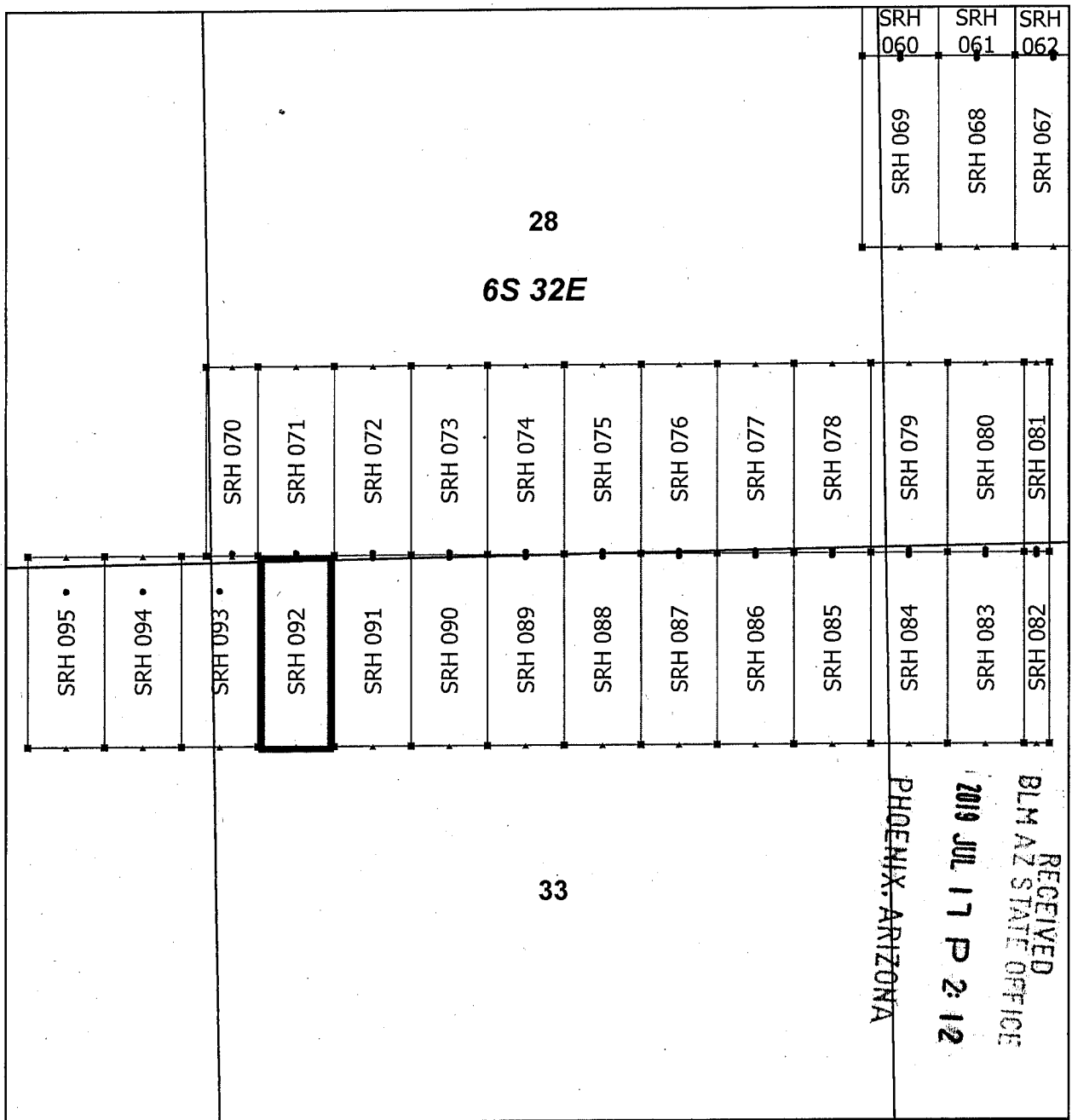
Located, dated and posted on the ground this 25th day of May, 2019.

KENNECOTT EXPLORATION COMPANY


By: Erik Best, its Operating Officer

RECEIVED
BLM AZ STATE OFFICE
2019 JUL 17 P 2:12
PHOENIX, ARIZONA

AMC456741



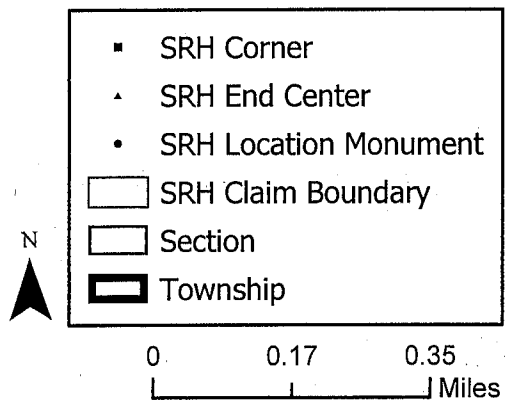
Steeple Rock Claim Block 4, Arizona

Steeple Rock - SRH Lode Mining Claims
 T6S and R32E G&SRM
 Greenlee County, Arizona
 Located May 23 - June 10, 2019

Monuments are 1-1/2" by 1-1/2" by 5' Wood Posts projecting at least four feet above the ground. Location Monuments are set 20' inside the Endline along the center of each claim, and are 1500' long X 600' wide unless otherwise depicted and as detailed in the attached Certificate of Location.

TIE POINT: The location monument is tied to the southwest corner of Section 7, Township 7S, Range 32E, G&SRM, Greenlee County, Arizona, its distance as shown on the attached Certificate of Location. Bearings and distance are grid north.

Any overlap onto pre-existing lode claims, or Private Land, is acknowledged as non-locatable, and any overlapping portion is acknowledged as invalid.



Claims Filed By-
 Kennecott Exploration Company
 2640 West 1700 South
 Salt Lake City, UT 84104

AMC 456741

When recorded return to:
Kennecott Exploration Company – Land Dept.
2640 West 1700 South
Salt Lake City, UT 84104

ARIZONA NOTICE OF LOCATION
(LODE CLAIM)

NOTICE IS HEREBY GIVEN THAT KENNECOTT EXPLORATION COMPANY, whose mailing address is 2640 West 1700 South, Salt Lake City, Utah 84104 by its undersigned officer, makes this location of the SRH 093 Lode Mining Claim, in Greenlee County, Arizona.

The general course of the claim is from the North to South, and said claim is within the:

<u>Quarter</u>	<u>Section</u>	<u>Township</u>	<u>Range</u>
NW	33	6S	32E
SW	28	6S	32E
SE	29	6S	32E
NE	32	6S	32E

Greenlee County, Arizona, G&SRM.


This claim is 1500 feet in length and 600 feet in width. This Notice of Location is posted on the centerline of the claim. The claim runs from the location monument on which this notice is posted 276 feet in a northerly direction to the North endline, and 1224 feet in a southerly direction to the South endline. The claim boundaries are marked by six monuments, one at each corner and one at the center of each endline. The location monument on which this notice is posted is situated within Section 33, T6S, R32E, Greenlee County, Arizona, G&SRM, and is approximately 10358 feet East and 15805 feet North from the SW corner of Section 7, T7S, R32E, Greenlee County, Arizona, G&SRM. Any overlaps onto pre-existing lode claims, private or State Land are acknowledged as pre-existing rights and that portion of said overlap is acknowledged as invalid.

The undersigned claims the ground as depicted on the map that is attached to a copy of this Notice of Location filed in the office of the Recorder, Greenlee County, Arizona.

The claim has been monumented in accordance with State and Federal law. Corner, end centers and location monuments are posts, 1-1/2" x 1-1/2" x 5' projecting at least 4' above the ground.

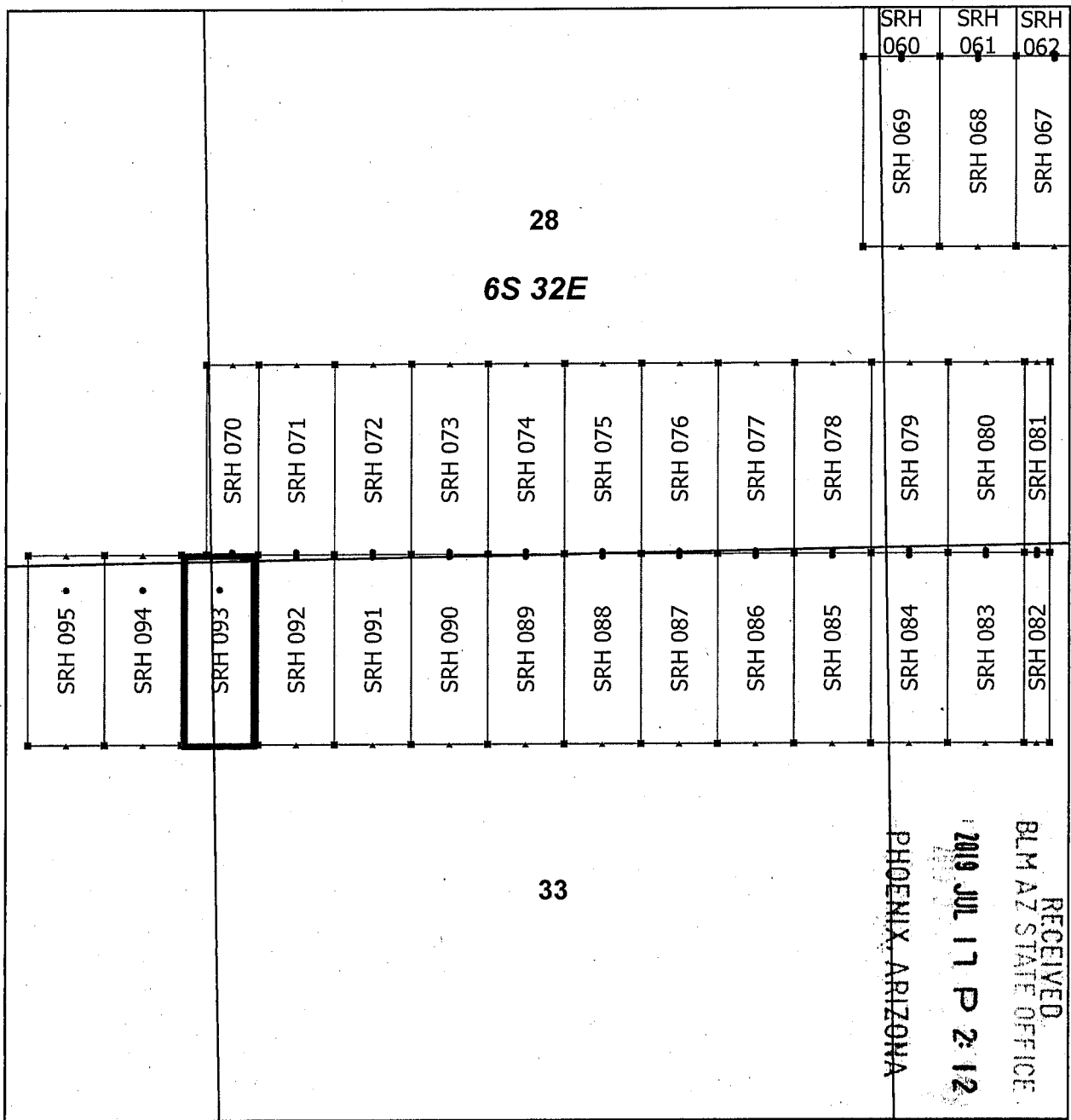
Located, dated and posted on the ground this 25th day of May, 2019.

KENNECOTT EXPLORATION COMPANY


By: Erik Best, its Operating Officer

RECEIVED
BLM AZ STATE OFFICE
2019 JUL 17 P 2:12
PHOENIX, ARIZONA

AMC456742



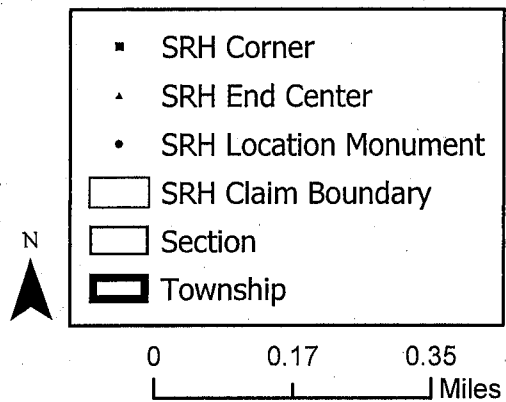
Steeple Rock Claim Block 4, Arizona

Steeple Rock - SRH Lode Mining Claims
T6S and R32E G&SRM
Greenlee County, Arizona
Located May 23 - June 10, 2019

Monuments are 1-1/2" by 1-1/2" by 5' Wood Posts projecting at least four feet above the ground. Location Monuments are set 20' inside the Endline along the center of each claim, and are 1500' long X 600' wide unless otherwise depicted and as detailed in the attached Certificate of Location.

TIE POINT: The location monument is tied to the southwest corner of Section 7, Township 7S, Range 32E, G&SRM, Greenlee County, Arizona, its distance as shown on the attached Certificate of Location. Bearings and distance are grid north.

Any overlap onto pre-existing lode claims, or Private Land, is acknowledged as non-locatable, and any overlapping portion is acknowledged as invalid.



AMC456742

Claims Filed By-
Kennecott Exploration Company
2640 West 1700 South
Salt Lake City, UT 84104

When recorded return to:
Kennecott Exploration Company – Land Dept.
2640 West 1700 South
Salt Lake City, UT 84104

ARIZONA NOTICE OF LOCATION
(LODE CLAIM)

NOTICE IS HEREBY GIVEN THAT KENNECOTT EXPLORATION COMPANY, whose mailing address is 2640 West 1700 South, Salt Lake City, Utah 84104 by its undersigned officer, makes this location of the SRH 094 Lode Mining Claim, in Greenlee County, Arizona.

The general course of the claim is from the North to South, and said claim is within the:

<u>Quarter</u>	<u>Section</u>	<u>Township</u>	<u>Range</u>
NE	32	6S	32E
SE	29	6S	32E

Greenlee County, Arizona, G&SRM.


This claim is 1500 feet in length and 600 feet in width. This Notice of Location is posted on the centerline of the claim. The claim runs from the location monument on which this notice is posted 276 feet in a northerly direction to the North endline, and 1224 feet in a southerly direction to the South endline. The claim boundaries are marked by six monuments, one at each corner and one at the center of each endline. The location monument on which this notice is posted is situated within Section 32, T6S, R32E, Greenlee County, Arizona, G&SRM, and is approximately 9758 feet East and 15805 feet North from the SW corner of Section 7, T7S, R32E, Greenlee County, Arizona, G&SRM. Any overlaps onto pre-existing lode claims, private or State Land are acknowledged as pre-existing rights and that portion of said overlap is acknowledged as invalid.

The undersigned claims the ground as depicted on the map that is attached to a copy of this Notice of Location filed in the office of the Recorder, Greenlee County, Arizona.

The claim has been monumented in accordance with State and Federal law. Corner, end centers and location monuments are posts, 1-1/2" x 1-1/2" x 5' projecting at least 4' above the ground.

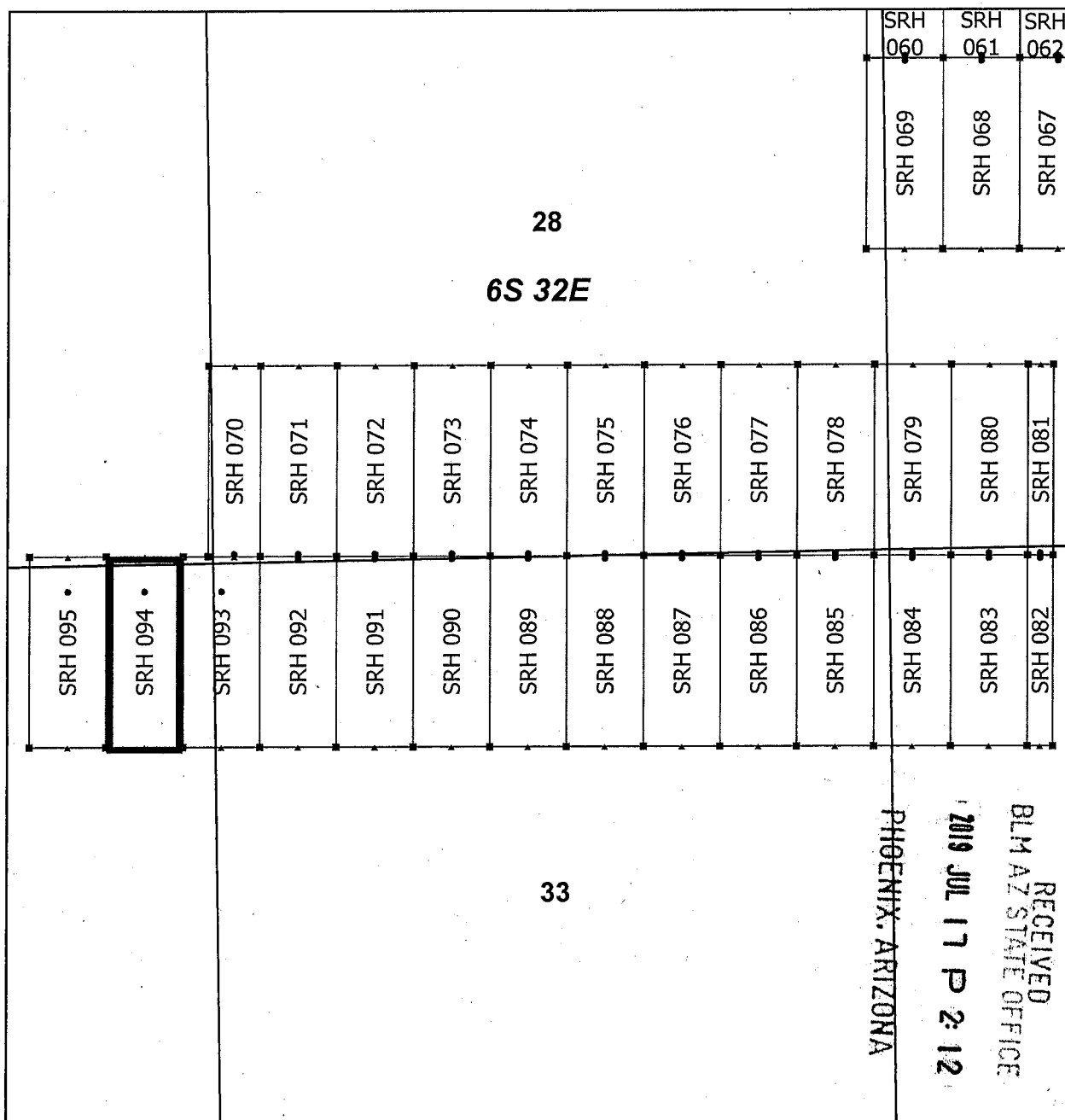
Located, dated and posted on the ground this 25th day of May, 2019.

KENNECOTT EXPLORATION COMPANY


By: Erik Best, its Operating Officer

RECEIVED
BLM AZ STATE OFFICE
2019 JUL 17 P 2:12
PHOENIX, ARIZONA

AMC 456743



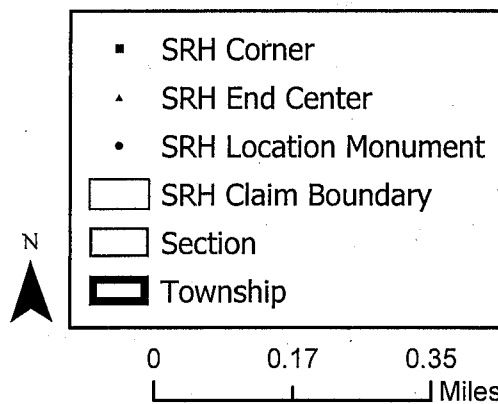
Steeple Rock Claim Block 4, Arizona

Steeple Rock - SRH Lode Mining Claims
 T6S and R32E G&SRM
 Greenlee County, Arizona
 Located May 23 - June 10, 2019

Monuments are 1-1/2" by 1-1/2" by 5' Wood Posts projecting at least four feet above the ground. Location Monuments are set 20' inside the Endline along the center of each claim, and are 1500' long X 600' wide unless otherwise depicted and as detailed in the attached Certificate of Location.

TIE POINT: The location monument is tied to the southwest corner of Section 7, Township 7S, Range 32E, G&SRM, Greenlee County, Arizona, its distance as shown on the attached Certificate of Location. Bearings and distance are grid north.

Any overlap onto pre-existing lode claims, or Private Land, is acknowledged as non-locatable, and any overlapping portion is acknowledged as invalid.



Claims Filed By-
 Kennecott Exploration Company
 2640 West 1700 South
 Salt Lake City, UT 84104

AMC456743

When recorded return to:
Kennecott Exploration Company – Land Dept.
2640 West 1700 South
Salt Lake City, UT 84104

ARIZONA NOTICE OF LOCATION
(LODE CLAIM)

NOTICE IS HEREBY GIVEN THAT KENNECOTT EXPLORATION COMPANY, whose mailing address is 2640 West 1700 South, Salt Lake City, Utah 84104 by its undersigned officer, makes this location of the SRH 095 Lode Mining Claim, in Greenlee County, Arizona.

The general course of the claim is from the North to South, and said claim is within the:

<u>Quarter</u>	<u>Section</u>	<u>Township</u>	<u>Range</u>
NE	32	6S	32E
SE	29	6S	32E

Greenlee County, Arizona, G&SRM.

This claim is 1500 feet in length and 600 feet in width. This Notice of Location is posted on the centerline of the claim. The claim runs from the location monument on which this notice is posted 276 feet in a northerly direction to the North endline, and 1224 feet in a southerly direction to the South endline. The claim boundaries are marked by six monuments, one at each corner and one at the center of each endline. The location monument on which this notice is posted is situated within Section 32, T6S, R32E, Greenlee County, Arizona, G&SRM, and is approximately 9158 feet East and 15805 feet North from the SW corner of Section 7, T7S, R32E, Greenlee County, Arizona, G&SRM. Any overlaps onto pre-existing lode claims, private or State Land are acknowledged as pre-existing rights and that portion of said overlap is acknowledged as invalid.

The undersigned claims the ground as depicted on the map that is attached to a copy of this Notice of Location filed in the office of the Recorder, Greenlee County, Arizona.

The claim has been monumented in accordance with State and Federal law. Corner, end centers and location monuments are posts, 1-1/2" x 1-1/2" x 5' projecting at least 4' above the ground.

Located, dated and posted on the ground this 25th day of May, 2019.

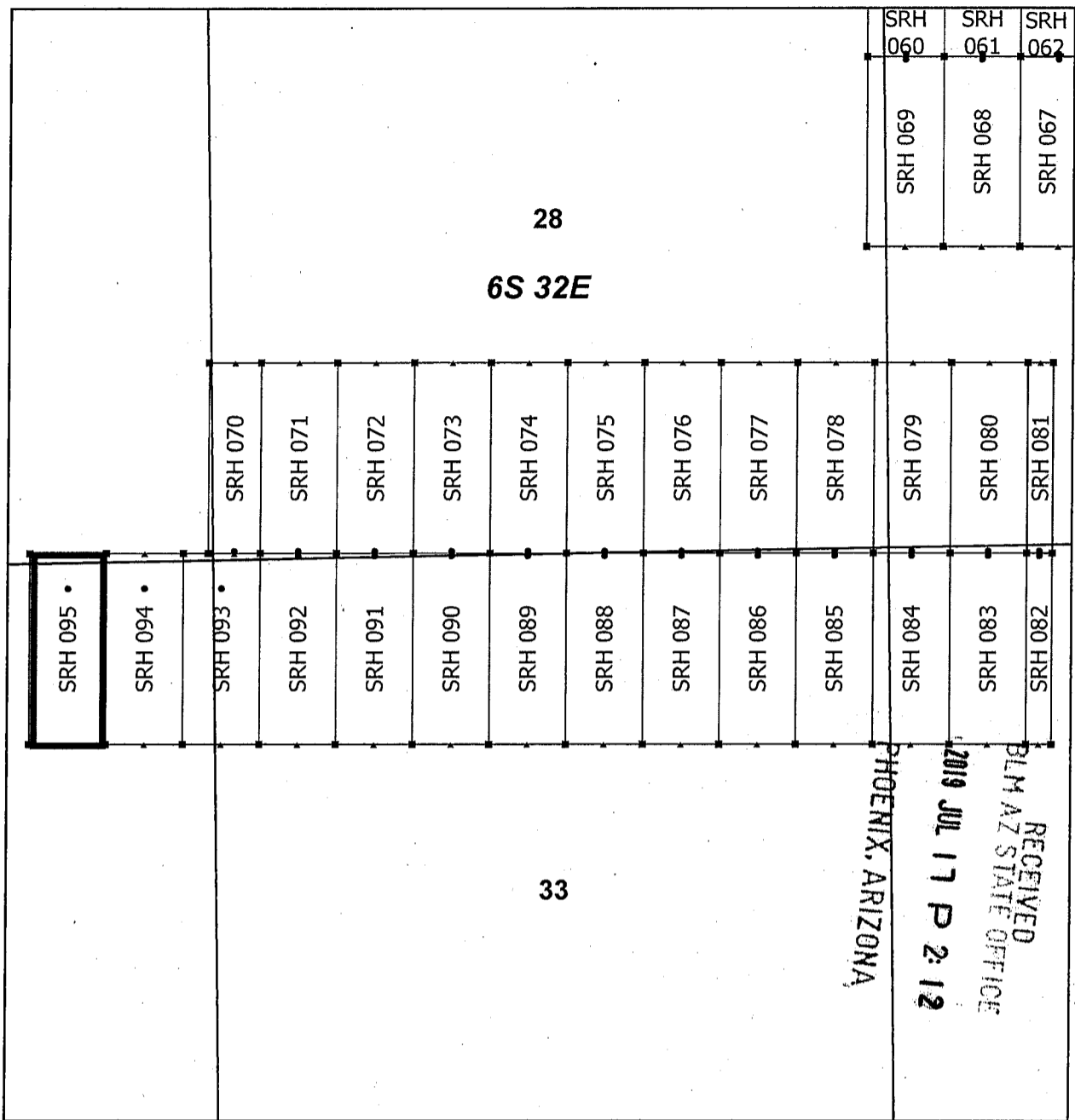
KENNECOTT EXPLORATION COMPANY



By: Erik Best, its Operating Officer

RECEIVED
BLM AZ STATE OFFICE
2019 JUL 17 P 2:12
PHOENIX, ARIZONA

AN0456744



Steeple Rock Claim Block 4, Arizona


Steeple Rock - SRH Lode Mining Claims
 T6S and R32E G&SRM
 Greenlee County, Arizona
 Located May 23 - June 10, 2019

Monuments are 1-1/2" by 1-1/2" by 5' Wood Posts projecting at least four feet above the ground. Location Monuments are set 20' inside the Endline along the center of each claim, and are 1500' long X 600' wide unless otherwise depicted and as detailed in the attached Certificate of Location.

TIE POINT: The location monument is tied to the southwest corner of Section 7, Township 7S, Range 32E, G&SRM, Greenlee County, Arizona, its distance as shown on the attached Certificate of Location. Bearings and distance are grid north.

Any overlap onto pre-existing lode claims, or Private Land, is acknowledged as non-locatable, and any overlapping portion is acknowledged as invalid.

- SRH Corner
- ▲ SRH End Center
- SRH Location Monument
- SRH Claim Boundary
- Section
- ▭ Township



AMC 456744

Claims Filed By-
 Kennecott Exploration Company
 2640 West 1700 South
 Salt Lake City, UT 84104

UNITED STATES
DEPARTMENT OF THE INTERIOR
BUREAU OF LAND MANAGEMENT

Amended AZA 37713

FORM APPROVED
OMB NO. 1004-0114
Expires: January 31, 2020

NOTICE OF INTENT TO LOCATE A LODE OR PLACER MINING CLAIM(S)
AND/OR A TUNNEL SITE(S)
ON LANDS PATENTED UNDER THE STOCK RAISING HOMESTEAD ACT OF 1916,
AS AMENDED BY THE ACT OF APRIL 16, 1993

Homestead Patent Number
1104556

TO ALL WHOM IT MAY CONCERN:

This notice is filed under Public Law No. 103-23 of April 16, 1993 (107 Stat. 60), entitled "An Act to amend the Stock Raising Homestead Act to resolve certain problems regarding subsurface estates, and for other purposes." The undersigned place(s) all interested parties on notice that, within 90 days of filing this notice with the Bureau of Land Management (BLM) and after 30 days from the date of receipt of a copy of this notice by the surface owner(s) of a record, the undersigned intend(s) to enter the lands described below to explore for a valuable mineral deposit(s) and to locate a mining claim(s), and/or tunnel site(s), as provided under the mining laws of the United States (30 U.S.C. 22, et seq.). The area covered by this notice and all other notices filed by the undersigned and any affiliate(s) of the undersigned, and which continue to be in effect on the date of this filing does not exceed 6,400 acres of such land in any one State and 1,280 acres of such land for a single entity. This notice, for a single State and surface of ownership, covers the following lands:

1/4	SECTION	TOWNSHIP	RANGE	MERIDIAN
SW 1/4; S 1/2 NW 1/4	4	6 South	32 East	Gila and Salt River
S 1/2 SE 1/4	5	6 South	32 East	Gila and Salt River
NE 1/4; N 1/2 SE 1/4; SE 1/4 NW 1/4 and NE 1/4 Sw	8	6 South	32 East	Gila and Salt River
	<i>et</i>			

in Greenlee County, State of Arizona

Total acres under this notice 640 acres more or less

Name(s), telephone number(s), and mailing address(es) of affected surface owner(s):

et
Chad and Cissi Graves and Ron and *Betsy* Betty Graves

PO Box 848, Wilcox Arizona 85644-0848

Telephone number 520-766-1634

Name(s), telephone number(s), and mailing address(es) of person(s) filing this notice:

Erik Best 801-363-5870

Kennecott Exploration Company

2640 West 1700 South, Salt Lake City, UT 84104

RECEIVED
BLM AZ STATE OFFICE
2019 APR 16 A 11:14
PHOENIX, ARIZONA

Brief description of the proposed casual use exploration activities (i.e., activities that cause no more than a minimal disturbance to the surface resources and do not involve the use of mechanized earth-moving equipment, explosives, the construction of access roads, drill pads, or the use of toxic or hazardous materials):

To locate unpatented lode mining claims and conduct minimal disturbance soil sampling, geophysical and geochemical investigations

RECEIVED
BLM AZ STATE OFFICE
2019 MAY 16 P 2:55
PHOENIX, ARIZONA

Date(s) on which such activities will take place: Commencing approximately May 15 2019 through July 14, 2019

Attached is a map showing the existing access routes proposed to be used for casual use exploration purposes, primary areas of interest, and types of activities to be conducted.

The above described activities will be managed by:

Name Kennecott Exploration Compan
Mailing Address 2640 West 1700 South
Salt Lake City, U 84104
Phone Number (include area code) 801-363-5870

RECEIVED
BLM AZ STATE OFFICE
2019 APR 16 A 11:14
PHOENIX, ARIZONA

Dated this 12th day of April, 20 19

Signature of: Erik Best, Operating Officer of Kennecott Exploration Company



(Person) (Affiliate)

18 U.S.C. 1001 and 43 U.S.C. 1212 make it a crime for any person knowingly and willfully to make to any department or agency of the United States any false, fictitious or fraudulent statements or representations as to any matter within its jurisdiction.

RECORDER'S STAMP

NOTICES

The Privacy Act and 43 CFR 2.223(d) require that you be furnished with the following information in connection with the information requested by this form.
AUTHORITY: 43 U.S.C. 299(b) and 43 CFR subpart 3814 and part 3838 permit collection of the information requested by this form.
PRINCIPAL PURPOSE: The BLM will use the information you provide to verify that you have complied with the pre-location requirements at 43 U.S.C. 299(b) and 43 CFR subpart 3814 and part 3838, and are therefore qualified to locate and record mining claims on land patented under the Stock Raising Homestead Act.
ROUTINE USES: The BLM will only disclose this information in accordance with the provisions at 43 CFR 2.231(b) and (c).
EFFECT OF NOT PROVIDING INFORMATION: Disclosure of the requested information is required by 43 U.S.C. 299(b) and 43 CFR subpart 3814 and part 3838 for mining claimants who desire to locate a mining claim or tunnel site on land previously patented under the Stock Raising Homestead Act. Failure to comply and submit all the requested information or to complete this form will delay the BLM's processing of the form or may preclude the BLM's acceptance of your notice of intent to locate (NOITL) a mining claim or site on lands patented under the Stock Raising Homestead Act. Failure to comply with the requirements of 43 U.S.C. 299(b) and 43 CFR subpart 3814 and part 3838 will void your NOITL. Mining claims or sites located under a void NOITL are null and void from the beginning and will be cancelled by the BLM.

The Paperwork Reduction Act requires us to tell you that:
The BLM collects this information to determine whether or not you are qualified to locate a lode or placer mining claim and/or tunnel site on lands patented under the Stock Raising Homestead Act.
Submission of the requested information is necessary to obtain or retain a benefit.
You do not have to respond to this or any other Federal agency-sponsored information collection unless it displays a currently valid OMB control number.

BURDEN HOURS STATEMENT: Public reporting burden for this form is estimated to average 25 minutes per response, including the time for reviewing instructions, gathering and maintaining data, and completing and reviewing the form. You may submit comments regarding the burden estimate or any other aspect of this form to: U.S. Department of the Interior, Bureau of Land Management (1004-0114), Bureau Information Collection Clearance Officer (WO-630), 1849 C St., N.W., Mail Stop 401 LS, Washington, D.C. 20240.

Property Records Inquiry

Revise Search

Print This Page

General Information		2018
Property Address	Owner Name & Address	
	Primary Owner GRAVES CHAD/CISSI GRAVES RON/BETSY PO BOX 848 WILLCOX, AZ 85644-0848 100.00%	
Legal Description		
Subdivision: Lot: Block:		
Section: 04, Township: 6S, Range: 32E		
Extended Legal: S2NW4, SW4 OF SEC 4 T6S R32E 240 ACRES S2560 80		
Property Information		
Parcel Number: 30036001 Parcel Aerial Map	Account Number: R000002858	
Tax District: 0200	Current Mill Levy: 0	
Square Feet: 10,454,400.00	Total Acres: 240.00	
Primary Use Description: 4710-RANCH PROPERTY		

Sales Information					
Reception #	Sale Price	Deed Type	SaleDate	Grantor	Grantee
1700828	\$300,000	WARRANTY DEED	07/13/2017	STAUFFER, JAMES C/MONICA L	GRAVES CHADE/CISSI & GRAVES RON/BETSY

Value Information Approach: Cost				
Abstract Code/Description	Value Type	Appraised Value	Assessed Value	Taxable Value
02RLA Ag Land Non-Profit	Land	\$1,836	\$275	\$275
Totals:		\$1,836	\$275	\$275

Limited Property Value (LPV)				
Abstract Code/Description	Value Type	LPV Actual	LPV Assessed	LPV Taxable Value
02RLA Ag Land Non-Profit	Land	\$1,836	\$275	\$275
Totals:		\$1,836	\$275	\$275

Account Flags		
Flag Type	Flag Description	Unit Count

Property Attributes & Descriptions	
Attribute	Attribute Description
The Parcel has the following Exemptions:	
A1 Physically Unchanged Vacant Land	

<< Return to Results

RECEIVED
 CLM AZ STATE OFFICE
 2019 APR 16 A 11: 14
 PHOENIX, ARIZONA

Property Records Inquiry

[Revise Search](#)

[Print This Page](#)

General Information		2018
Property Address	Owner Name & Address	
4962 STAUFFER RANCH RD DUNCAN, 85534	Primary Owner GRAVES CHAD/CISSI GRAVES RON/BETSY PO BOX 848 WILLCOX, AZ 85644-0848 100.00%	
Legal Description		
Subdivision: Lot: Block:		
Section: 5, Township: T6S, Range: 32E		
Extended Legal: S2SE4 OF SEC 5 T6S R32E 80 ACRES, NE4, SE4NW4, NE4SW4, N2SE4 OF SEC 8 T6S R32E 320 ACRES, 400 TOTAL ACRES		
Property Information		
Parcel Number: 30034001 Parcel Aerial Map	Account Number: R000002854	
Tax District: 0200	Current Mill Levy: 0	
Square Feet: 17,424,000.00	Total Acres: 400.00	
Primary Use Description: 4710-RANCH PROPERTY		

Sales Information					
Reception #	Sale Price	Deed Type	SaleDate	Grantor	Grantee
1700828	\$300,000	WARRANTY DEED	07/13/2017	STAUFFER JAMES C/MONICA L	GRAVES CHADE/CISSI & GRAVES RON/BETSY
19980001601	\$429,093	JOINT TENANTS	12/18/1998		
19960000051	\$3,555	JOINT TENANTS	01/17/1996		
19950001194	\$8,015	WARRANTY DEED	12/01/1995		
19950001196	\$24,885	WARRANTY DEED	12/01/1995		
19950000025	\$250,000	JOINT TENANTS	01/11/1995		

Value Information Approach: Cost				
Abstract Code/Description	Value Type	Appraised Value	Assessed Value	Taxable Value
02RI Ag/Vacant Land Non-Profit	Improvement	\$7,115	\$1,067	\$1,067
02RLA Ag Land Non-Profit	Land	\$3,052	\$458	\$458
0401I Non Primary/Bank Owned/Not In Other Classes Residential	Improvement	\$41,937	\$4,194	\$4,194
0401L Non Primary/Bank Owned/Not In Other Classes Residential	Land	\$3,850	\$385	\$385
Totals:		\$55,954	\$6,104	\$6,104

Limited Property Value (LPV)				
Abstract Code/Description	Value Type	LPV Actual	LPV Assessed	LPV Taxable Value
02RI Ag/Vacant Land Non-Profit	Improvement	\$6,355	\$953	\$953
02RLA Ag Land Non-Profit	Land	\$2,726	\$409	\$409
0401I Non Primary/Bank Owned/Not In Other Classes Residential	Improvement	\$37,458	\$3,746	\$3,746
0401L Non Primary/Bank Owned/Not In Other Classes Residential	Land	\$3,439	\$344	\$344
Totals:		\$49,978	\$5,452	\$5,452

Account Flags		
Flag Type	Flag Description	Unit Count

Property Attributes & Descriptions	
Attribute	Attribute Description
The Parcel has the following Exemptions:	
A2 Physically Unchanged Improved Land	

RECEIVED
 CLM AZ STATE OFFICE
 2019 APR 16 A 11: 14
 PHOENIX, ARIZONA

Building ID 1.00

Occupancy Description	Single Family Residential	Rooms	0
Built As	Ranch 1 Story	Bedrooms	0
Exterior	Frame Stucco	Baths	0
HVAC	Forced Air	Year Built	1976

[BuildingImage]

Detail Type	Detail Description	Units
Add On	PORCH, ENCLOSED - PORE	321.0000

Building ID 2.00

Occupancy Description	Shed - Hay	Rooms	0
Built As	Shed - Hay	Bedrooms	0
Exterior		Baths	0
HVAC	None	Year Built	1989

[BuildingImage]

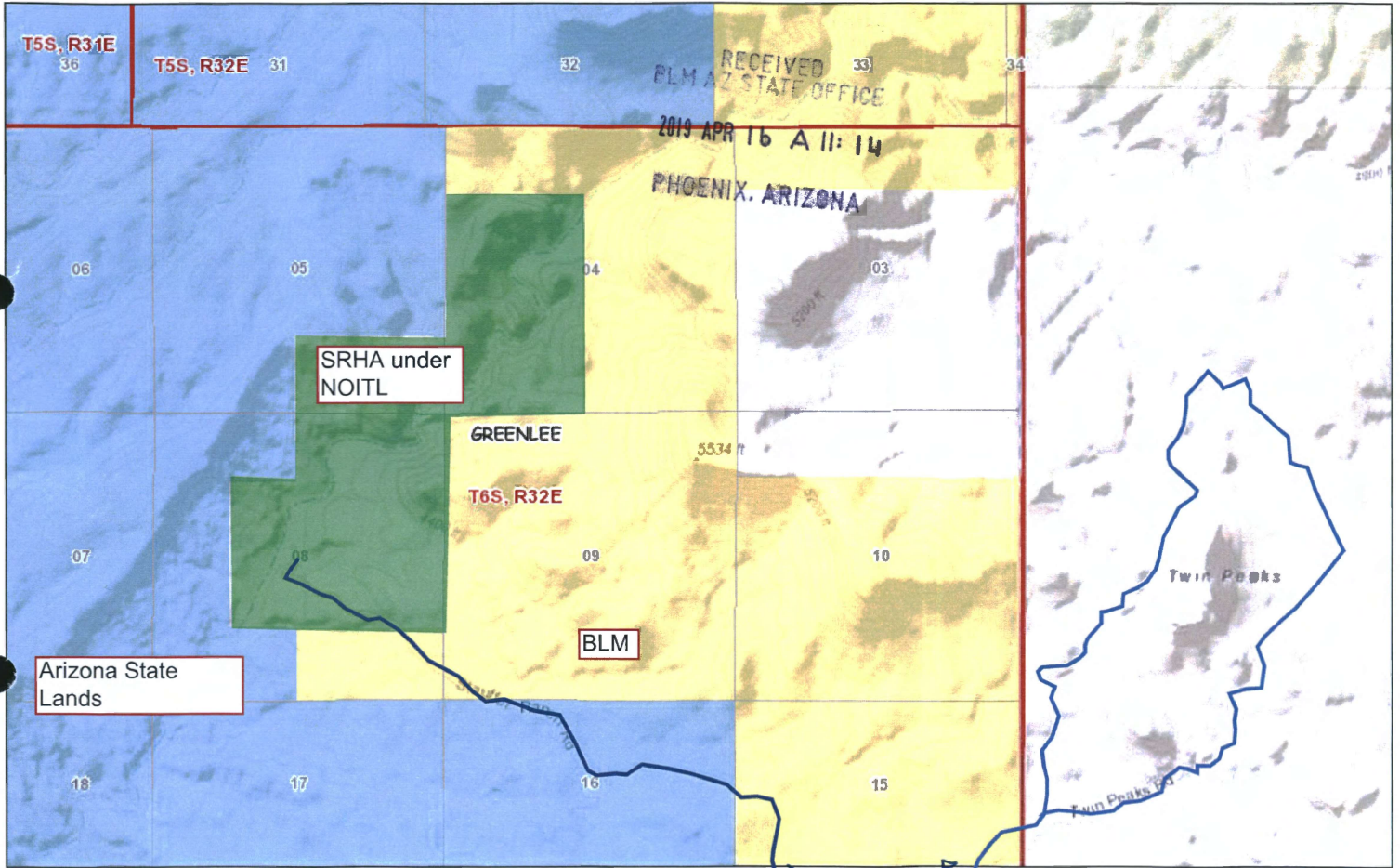
Detail Type	Detail Description	Units
Add On	STORAGE BUILDING, MIN. GRADE - STXM	222.0000
Add On	AWNING, WOOD, WITH COVER - POD	374.0000
Add On	AWNING, WOOD, WITH COVER - POD	408.0000
Add On	AWNING, WOOD, WITH COVER - POD	192.0000
Add On	STORAGE BUILDING, MIN. GRADE - STXM	64.0000
Add On	STORAGE BUILDING, MIN. GRADE - STXM	184.0000
Add On	WOOD WITH STEPS - VAE	160.0000
Add On	WOOD WITH STEPS - VAE	152.0000
Add On	STORAGE BUILDING, MIN. GRADE - STXM	192.0000
Add On	STORAGE BUILDING, MIN. GRADE - STXM	192.0000

[<< Return to Results](#)

PHOENIX, ARIZONA

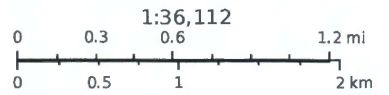
2019 APR 16 A 11: 14

RECEIVED
DLN AZ STATE OFFICE



April 12, 19

existing roads



Sources: Esri, HERE, Garmin, Intermap, increment P Corp., GEBCO, USGS, FAO, NPS, NRCAN, GeoBase, IGN, Kadaster NL, Ordnance

USPS Tracking® FAQs > (https://www.usps.com/faqs/uspstracking-faqs.htm)

Track Another Package +

Tracking Number: 70162710000013768625

Remove X

Your item was delivered at 12:10 pm on April 19, 2019 in WILLCOX, AZ 85643.

Delivered

April 19, 2019 at 12:10 pm
Delivered
WILLCOX, AZ 85643

Get Updates ▾

*AC 344
30 days = 5/19/19*

*AZA 37713
(Graves.)*

Feedback

Text & Email Updates ▾

Tracking History ▾

SENDER: COMPLETE THIS SECTION		COMPLETE THIS SECTION ON DELIVERY	
<ul style="list-style-type: none"> Complete items 1, 2, and 3. Print your name and address on the reverse so that we can return the card to you. Attach this card to the back of the mailpiece, or on the front if space permits. 		<p>A. Signature <input checked="" type="checkbox"/> Agent <input checked="" type="checkbox"/> Addressee</p>	
<p>1. Article Addressed to: CHAD & CISSI GRAVES RON & BETTY GRAVES PO BOX 818 WILLCOX, AZ 85644-0818</p>		<p>B. Received by (Printed Name) <input checked="" type="checkbox"/> Agent <input checked="" type="checkbox"/> Addressee</p>	
<p>2. Article Number (Transfer from service label) 7016 2710 0000 1376 8625</p>		<p>C. Date of Delivery 5/19/19</p>	
<p>3. Service Type <input type="checkbox"/> Adult Signature <input type="checkbox"/> Adult Signature Restricted Delivery <input checked="" type="checkbox"/> Certified Mail® <input type="checkbox"/> Certified Mail Restricted Delivery <input type="checkbox"/> Collect on Delivery <input type="checkbox"/> Collect on Delivery Restricted Delivery <input type="checkbox"/> Mail Restricted Delivery</p>		<p>D. Is delivery address different from item 1? <input type="checkbox"/> Yes If YES, enter delivery address below: <input type="checkbox"/> No</p>	
<p>9500 9402 3433 7275 1630 35</p>		<p><input type="checkbox"/> Priority Mail Express® <input type="checkbox"/> Registered Mail™ <input type="checkbox"/> Registered Mail Restricted Delivery <input type="checkbox"/> Return Receipt for Merchandise <input type="checkbox"/> Signature Confirmation™ <input type="checkbox"/> Signature Confirmation Restricted Delivery</p>	

RECEIVED
ELM AZ STATE OFFICE
2019 MAY 13 P 2:30
PHOENIX, ARIZONA

for?
ing questions.

*AC 344
5/19/19
Signed
4-19-19*

Track Another Package +

Tracking Number: 70162710000013768625

Remove X

Your item was delivered at 12:10 pm on April 19, 2019 in WILLCOX, AZ 85643.

 **Delivered**

April 19, 2019 at 12:10 pm
Delivered
WILLCOX, AZ 85643

Get Updates ▾

Text & Email Updates ▾

Tracking History ▲

April 19, 2019, 12:10 pm
Delivered
WILLCOX, AZ 85643
Your item was delivered at 12:10 pm on April 19, 2019 in WILLCOX, AZ 85643.

April 18, 2019, 8:29 am
Available for Pickup
WILLCOX, AZ 85643

April 18, 2019, 7:40 am
Arrived at Unit
WILLCOX, AZ 85643

April 18, 2019, 3:16 am
Departed USPS Regional Facility
TUCSON AZ DISTRIBUTION CENTER

April 17, 2019, 10:58 am
Arrived at USPS Regional Facility
TUCSON AZ DISTRIBUTION CENTER

April 16, 2019, 12:24 am
Departed USPS Regional Facility
SALT LAKE CITY UT NETWORK DISTRIBUTION CENTER

April 15, 2019, 11:14 pm
Arrived at USPS Regional Facility
SALT LAKE CITY UT NETWORK DISTRIBUTION CENTER

Product Information ▾

See Less ▲

Can't find what you're looking for?

Go to our FAQs section to find answers to your tracking questions.

FAQs (<https://www.usps.com/faqs/usptracking-faqs.htm>)

Feedback

Land Patent Details

Accession Nr: 1104556 Document Type: Serial Patent State: Arizona Issue Date: 8/23/1939 Cancelled: No

Names On Document

WILLIS, FRANK	
Military Rank:	---

Miscellaneous Information

Land Office:	Phoenix
US Reservations:	Yes
Mineral Reservations:	Yes
Tribe:	---
Militia:	---
State In Favor Of:	---
Authority:	December 29, 1916: Homestead Entry-Stock Raising (39 Stat. 862)

Document Numbers

Document Nr:	070616
Misc. Doc. Nr:	0
BLM Serial Nr:	AZPHX 0070616
Indian Allot. Nr:	---

Survey Information

Total Acres:	640.00
Survey Date:	---
Geographic Name:	---
Metes/Bounds:	No

Land Descriptions

State	Meridian	Twp - Rng	Aliquots	Section	Survey #	County
AZ	Gila-Salt River	006S - 032E	S½NW¼	4		Greenlee
REMARKS: COAL AND OTHER MINERALS RESERVED TO US						
AZ	Gila-Salt River	006S - 032E	SW¼	4		Greenlee
REMARKS: COAL AND OTHER MINERALS RESERVED TO US						
AZ	Gila-Salt River	006S - 032E	S½SE¼	5		Greenlee
REMARKS: COAL AND OTHER MINERALS RESERVED TO US						
AZ	Gila-Salt River	006S - 032E	NE¼	8		Greenlee
REMARKS: COAL AND OTHER MINERALS RESERVED TO US						
AZ	Gila-Salt River	006S - 032E	SE¼NW¼	8		Greenlee
REMARKS: COAL AND OTHER MINERALS RESERVED TO US						
AZ	Gila-Salt River	006S - 032E	NE¼SW¼	8		Greenlee
REMARKS: COAL AND OTHER MINERALS RESERVED TO US						
AZ	Gila-Salt River	006S - 032E	N½SE¼	8		Greenlee
REMARKS: COAL AND OTHER MINERALS RESERVED TO US						

The United States of America,

To all to whom these presents shall come, Greeting:

WHEREAS, a Certificate of the Register of the Land Office at **Phoenix, Arizona,** has been deposited in the General Land Office, whereby it appears that, pursuant to the Act of Congress of May 20, 1862, "To Secure Homesteads to Actual Settlers on the Public Domain," and the acts supplemental thereto, the claim of **Frank Willis, Junior,**

has been established and duly consummated, in conformity to law, for the **south half of the northwest quarter and the southwest quarter of Section four; the south half of the southeast quarter of Section five and the northeast quarter, the southeast quarter of the northwest quarter, the northeast quarter of the southwest quarter and the north half of the southeast quarter of Section eight in Township six south of Range thirty-two east of the Gila and Salt River Meridian, Arizona, containing six hundred forty acres,**

according to the Official Plat of the Survey of the said Land, on file in the GENERAL LAND OFFICE:

NOW KNOW YE, That there is, therefore, granted by the UNITED STATES unto the said claimant the tract of Land above described; TO HAVE AND TO HOLD the said tract of Land, with the appurtenances thereof, unto the said claimant and to the heirs and assigns of the said claimant forever; subject to any vested and accrued water rights for mining, agricultural, manufacturing, or other purposes, and rights to ditches and reservoirs used in connection with such water rights, as may be recognized and acknowledged by the local customs, laws, and decisions of courts; and there is reserved from the lands hereby granted, a right of way thereon for ditches or canals constructed by the authority of the United States. Excepting and reserving, however, to the United States all the coal and other minerals in the lands so entered and patented, together with the right to prospect for, mine, and remove the same pursuant to the provisions and limitations of the Act of December 29, 1916 (39 Stat., 862).

IN TESTIMONY WHEREOF, I, **Franklin D. Roosevelt,**

President of the United States of America, have caused these letters to be made Patent, and the seal of the General Land Office to be hereunto affixed.

GIVEN under my hand, at the City of Washington, the **TWENTY-THIRD** day of **AUGUST** In the year of our Lord one thousand nine hundred and **THIRTY-NINE** and of the Independence of the United States the one hundred and **SIXTY-FOURTH**

(SEAL.)

By the President: *Franklin D. Roosevelt*
By *Jeanne Kavanagh*, Secretary.
R.S. Clinton

RECORD OF PATENTS: Patent Number **1104556**

Acting Recorder of the General Land Office.
DEPARTMENT OF THE INTERIOR OFFICE 0-217

Hand

UNITED STATES
DEPARTMENT OF THE INTERIOR
BUREAU OF LAND MANAGEMENT

A2A 37714

FORM APPROVED
OMB NO. 1004-0114
Expires: January 31, 2020

**NOTICE OF INTENT TO LOCATE A LODE OR PLACER MINING CLAIM(S)
AND/OR A TUNNEL SITE(S)
ON LANDS PATENTED UNDER THE STOCK RAISING HOMESTEAD ACT OF 1916,
AS AMENDED BY THE ACT OF APRIL 16, 1993**

Homestead Patent Number
1081811; 1105121

TO ALL WHOM IT MAY CONCERN:

This notice is filed under Public Law No. 103-23 of April 16, 1993 (107 Stat. 60), entitled "An Act to amend the Stock Raising Homestead Act to resolve certain problems regarding subsurface estates, and for other purposes." The undersigned place(s) all interested parties on notice that, within 90 days of filing this notice with the Bureau of Land Management (BLM) and after 30 days from the date of receipt of a copy of this notice by the surface owner(s) of a record, the undersigned intend(s) to enter the lands described below to explore for a valuable mineral deposit(s) and to locate a mining claim(s), and/or tunnel site(s), as provided under the mining laws of the United States (30 U.S.C. 22, et seq.). The area covered by this notice and all other notices filed by the undersigned and any affiliate(s) of the undersigned, and which continue to be in effect on the date of this filing does not exceed 6,400 acres of such land in any one State and 1,280 acres of such land for a single entity. This notice, for a single State and surface of ownership, covers the following lands:

1/4	SECTION	TOWNSHIP	RANGE	MERIDIAN
SW 1/4	22	6 South	32 East	Gila and Salt River
NW 1/4 and SW 1/4 SW 1/4	27	6 South	32 East	Gila and Salt River
S 1/2 S 1/2 NW 1/4 NW 1/4	28 34	6 South 6 South	32 East 32 East	Gila and Salt River Gila and Salt River
N 1/2 N 1/2 NE 1/4 NE 1/4	33 32	6 South 6 South	32 East 32 East	Gila and Salt River Gila and Salt River

in Greenlee County, State of Arizona

Total acres under this notice 760 more or less

Name(s), telephone number(s), and mailing address(es) of affected surface owner(s):

Dale Patten Earven and Evelyn Earven
PO Box 603, Duncan AZ 85534
Telephone number 928-359-9528

Name(s), telephone number(s), and mailing address(es) of person(s) filing this notice:

Erik Best 801-363-5870
Kennecott Exploration Company
2640 West 1700 South, Salt Lake City, UT 84104

RECEIVED
BLM STATE OFFICE
2019 APR 16 AM 11:15
PHOENIX, ARIZONA

Brief description of the proposed casual use exploration activities (i.e., activities that cause no more than a minimal disturbance to the surface resources and do not involve the use of mechanized earth-moving equipment, explosives, the construction of access roads, drill pads, or the use of toxic or hazardous materials):

To locate unpatented lode mining claims and conduct minimal disturbance soil sampling, geophysical and geochemical investigations

Date(s) on which such activities will take place: Commencing approximately May 15 2019 through July 14, 2019

Handwritten signature/initials

Attached is a map showing the existing access routes proposed to be used for casual use exploration purposes, primary areas of interest, and types of activities to be conducted.

The above described activities will be managed by:

Name Kennecott Exploration Compan

Mailing Address 2640 West 1700 South

Salt Lake City, U 84104

Phone Number (include area code) 801-363-5870

RECEIVED
BLM AZ STATE OFFICE
2019 APR 16 A 11:15
PHOENIX, ARIZONA

Dated this 12th day of April, 20 19.

Signature of: Erik Best, Operating Officer of Kennecott Exploration Company



(Person)

(Affiliate)

18 U.S.C. 1001 and 43 U.S.C. 1212 make it a crime for any person knowingly and willfully to make to any department or agency of the United States any false, fictitious or fraudulent statements or representations as to any matter within its jurisdiction.

RECORDER'S STAMP

NOTICES

The Privacy Act and 43 CFR 2.223(d) require that you be furnished with the following information in connection with the information requested by this form.

AUTHORITY: 43 U.S.C. 299(b) and 43 CFR subpart 3814 and part 3838 permit collection of the information requested by this form.

PRINCIPAL PURPOSE: The BLM will use the information you provide to verify that you have complied with the pre-location requirements at 43 U.S.C. 299(b) and 43 CFR subpart 3814 and part 3838, and are therefore qualified to locate and record mining claims on land patented under the Stock Raising Homestead Act.

ROUTINE USES: The BLM will only disclose this information in accordance with the provisions at 43 CFR 2.231(b) and (c).

EFFECT OF NOT PROVIDING INFORMATION: Disclosure of the requested information is required by 43 U.S.C. 299(b) and 43 CFR subpart 3814 and part 3838 for mining claimants who desire to locate a mining claim or tunnel site on land previously patented under the Stock Raising Homestead Act. Failure to comply and submit all the requested information or to complete this form will delay the BLM's processing of the form or may preclude the BLM's acceptance of your notice of intent to locate (NOITL) a mining claim or site on lands patented under the Stock Raising Homestead Act. Failure to comply with the requirements of 43 U.S.C. 299(b) and 43 CFR subpart 3814 and part 3838 will void your NOITL. Mining claims or sites located under a void NOITL are null and void from the beginning and will be cancelled by the BLM.

The Paperwork Reduction Act requires us to tell you that:

The BLM collects this information to determine whether or not you are qualified to locate a lode or placer mining claim and/or tunnel site on lands patented under the Stock Raising Homestead Act.

Submission of the requested information is necessary to obtain or retain a benefit.

You do not have to respond to this or any other Federal agency-sponsored information collection unless it displays a currently valid OMB control number.

BURDEN HOURS STATEMENT: Public reporting burden for this form is estimated to average 25 minutes per response, including the time for reviewing instructions, gathering and maintaining data, and completing and reviewing the form. You may submit comments regarding the burden estimate or any other aspect of this form to: U.S. Department of the Interior, Bureau of Land Management (1004-0114), Bureau Information Collection Clearance Officer (WO-630), 1849 C St., N.W., Mail Stop 401 LS, Washington, D.C. 20240.

[Property Records Inquiry](#)

[Revise Search](#)

[Print This Page](#)

General Information	
2018	
Property Address	Owner Name & Address
	Primary Owner EARVEN DALE P/EVELYN PO BOX 603 DUNCAN, AZ 85534 100.00%
Legal Description	
Subdivision: Lot: Block: Section: 27, Township: T6S, Range: 32E Extended Legal: <u>SW4SW4 OF SEC 27 T6S R32E 40 ACRES, S2S2 OF SEC 28 T6S R32E 160 ACS, N2N2 OF SEC 33 T6S R32E 160 ACS, NW4NW4 OF SEC 34 T6S R32E 40 ACS, 400 TOTAL ACRES.</u>	
Property Information	
Parcel Number: 30037001 Parcel Aerial Map	Account Number: R000002861
Tax District: 0200	Current Mill Levy: 0
Square Feet: 17,424,000.00	Total Acres: 400.00
Primary Use Description: 0004-VL-UNDET-RJR-NONSUBDIVID	

400

Sales Information					
Reception #	Sale Price	Deed Type	SaleDate	Grantor	Grantee
1700873	\$0	DEED FOR JOINT TENANTS	06/22/2017	ZESCHKE RICHARD H ESTATE OF (PR)	EARVEN DALE P/EVELYN
2015-428429	\$375,000	AGREEMENT	05/04/2004	ZECHKE RICHARD	EARVEN DALE P / EVELYN

Value Information Approach: Cost				
Abstract Code/Description	Value Type	Appraised Value	Assessed Value	Taxable Value
02RL Vacant Land Non-Profit	Land	\$196,000	\$29,400	\$29,400
Totals:		\$196,000	\$29,400	\$29,400

Limited Property Value (LPV)				
Abstract Code/Description	Value Type	LPV Actual	LPV Assessed	LPV Taxable Value
02RL Vacant Land Non-Profit	Land	\$3,719	\$558	\$558
Totals:		\$3,719	\$558	\$558

Account Flags		
Flag Type	Flag Description	Unit Count

Property Attributes & Descriptions	
Attribute	Attribute Description
The Parcel has the following Exemptions:	
A1 Physically Unchanged Vacant Land	

<< Return to Results

RECEIVED
 BLM AZ STATE OFFICE
 2019 APR 16 A 11: 15
 PHOENIX, ARIZONA

Property Records Inquiry

Revise Search

Print This Page

General Information		2018
Property Address	Owner Name & Address	
	Primary Owner EARVEN DALE P/EVELYN PO BOX 603 DUNCAN, AZ 85534 100.00%	
Legal Description		
Subdivision: Lot: Block:		
Section: 22, Township: T6S, Range: 32E		
Extended Legal: LOTS 3 & 4, W2SE4, SW4 OF SEC 22 T6S R32E (NW4) W2NE4, LOTS 1 & 2 OF SEC 27 T6S R32E, 633.21 ACRES		
Property Information		
Parcel Number: 30037002 Parcel Aerial Map	Account Number: R00002862	
Tax District: 0200	Current Mill Levy: 0	
Square Feet: 27,582,627.60	Total Acres: 633.21	
Primary Use Description: 0004-VL-UNDET-RUR-NONSUBDIVID		

320

Sales Information					
Reception #	Sale Price	Deed Type	SaleDate	Grantor	Grantee
1700873	\$0	DEED FOR JOINT TENANTS	06/22/2017	ZESCHKE RICHARD H ESTATE OF (PR)	EARVEN DALE P/EVELYN
2015-42829	\$375,000	OTHER	05/04/2004	ZESCHKE RICHARD	EARVEN DALE P / EVELYN

Value Information Approach: Cost				
Abstract Code/Description	Value Type	Appraised Value	Assessed Value	Taxable Value
02RL Vacant Land Non-Profit	Land	\$310,273	\$46,541	\$46,541
Totals:		\$310,273	\$46,541	\$46,541

Limited Property Value (LPV)				
Abstract Code/Description	Value Type	LPV Actual	LPV Assessed	LPV Taxable Value
02RL Vacant Land Non-Profit	Land	\$5,888	\$883	\$883
Totals:		\$5,888	\$883	\$883

Account Flags		
Flag Type	Flag Description	Unit Count

Property Attributes & Descriptions	
Attribute	Attribute Description
The Parcel has the following Exemptions:	
A1	Physically Unchanged Vacant Land

<< Return to Results

RECEIVED
 DLN AZ STATE OFFICE
 2019 APR 16 A 11: 15
 PHOENIX, ARIZONA

Property Records Inquiry

Revise Search

Print This Page

General Information		2018
Property Address	Owner Name & Address	
	Primary Owner EARVEN DALE P/EVELYN PO BOX 603 DUNCAN, AZ 85534 100.00%	
Legal Description		
Subdivision:	Lot:	Block:
Section: 32, Township: 6S, Range: 32E		
Extended Legal: NE4NE4 OF SEC 32 T6S R32E 40 ACRES		
Property Information		
Parcel Number: 30035001	Parcel Aerial Map	Account Number: R000002856
Tax District: 0200		Current Mill Levy: 0
Square Feet: 1,742,400.00		Total Acres: 40.00
Primary Use Description: 0004-VL-UNDET-RUR-NONSUBDIVID		

40

Sales Information					
Reception #	Sale Price	Deed Type	SaleDate	Grantor	Grantee
1700873	\$0	DEED FOR JOINT TENANTS	06/22/2017	ZESCHKE RICHARD H ESTATE OF (PR)	EARVEN DALE P/EVELYN
2015-042829	\$375,000	AGREEMENT	05/04/2004	ZECHKE RICHARD	EARVEN DALE P / EVELYN

Value Information Approach: Cost				
Abstract Code/Description	Value Type	Appraised Value	Assessed Value	Taxable Value
02RL Vacant Land Non-Profit	Land	\$19,600	\$2,940	\$2,940
Totals:		\$19,600	\$2,940	\$2,940

Limited Property Value (LPV)				
Abstract Code/Description	Value Type	LPV Actual	LPV Assessed	LPV Taxable Value
02RL Vacant Land Non-Profit	Land	\$372	\$56	\$56
Totals:		\$372	\$56	\$56

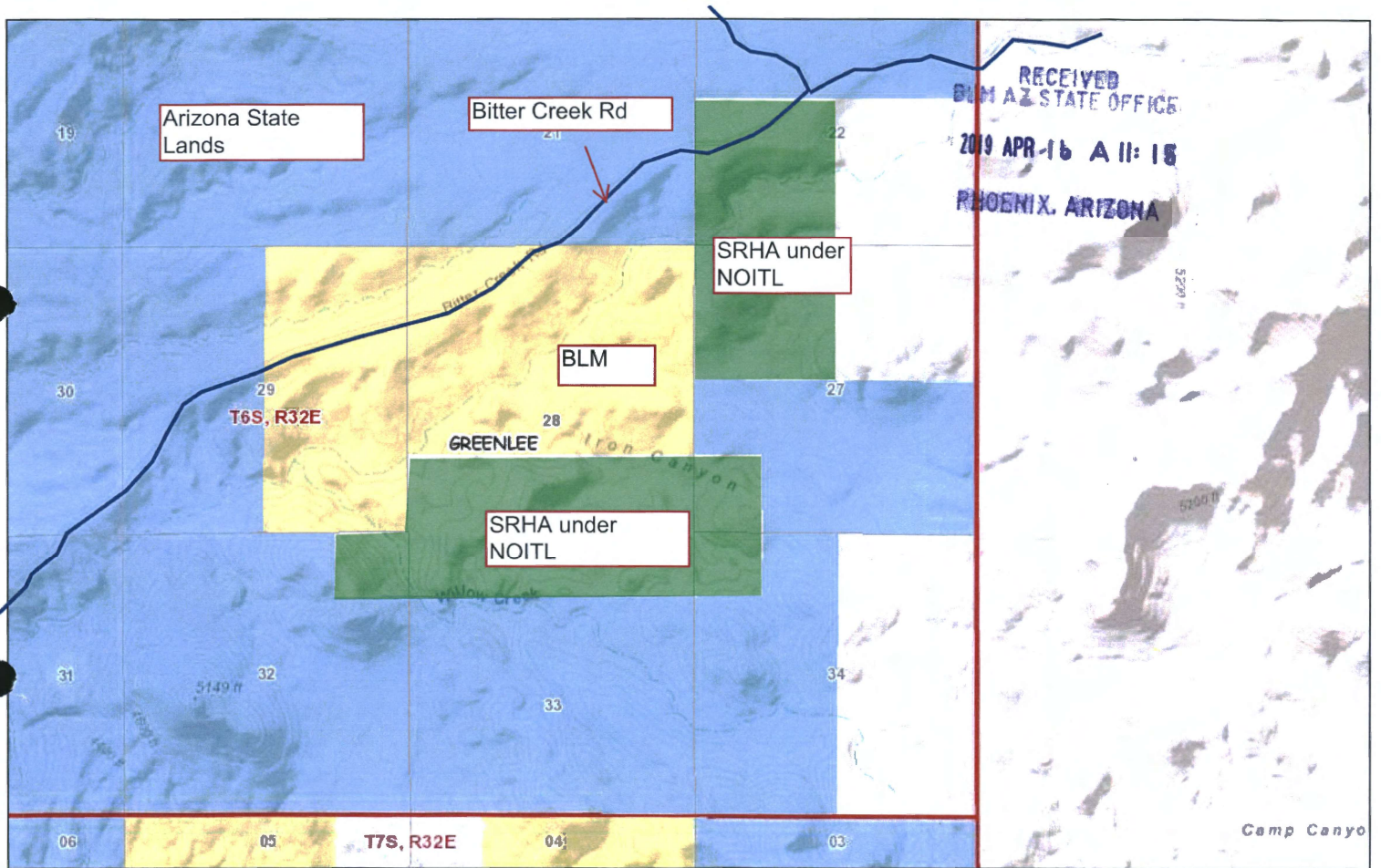
Account Flags		
Flag Type	Flag Description	Unit Count

Property Attributes & Descriptions	
Attribute	Attribute Description
The Parcel has the following Exemptions:	
A1	Physically Unchanged Vacant Land


<< Return to Results

PHOENIX, ARIZONA

RECEIVED
 BLM AZ STATE OFFICE
 2019 APR 16 A 11: 15



April 12, 19



Sources: Esri, HERE, Garmin, Intermap, increment P Corp., GEBCO, USGS, FAO, NPS, NRCAN, GeoBase, IGN, Kadaster NL, Ordnance

SENDER: COMPLETE THIS SECTION

- Complete items 1, 2, and 3.
- Print your name and address on the reverse so that we can return the card to you.
- Attach this card to the back of the mailpiece, or on the front if space permits.

1. Article Addressed to:

DALE & EVELYN EARVEN
 PO BOX # 603
 DUNCAN, AZ 85534-0603



9590 9402 3433 7275 1830 42

2. Article Number (Transfer from service label)

7016 2710 0000 1376 8618

PS Form 3811, July 2015 PSN 7530-02-000-9053

COMPLETE THIS SECTION ON DELIVERY

A. Signature

X Evelyn Earven Agent Addressee

B. Received by (Printed Name)

Evelyn Earven

C. Date of Delivery

MAY 13 2019

D. Is delivery address different from item 1? If YES, enter delivery address below:

Yes No

3. Service Type

- Adult Signature
- Adult Signature Restricted Delivery
- Certified Mail®
- Certified Mail Restricted Delivery
- Collect on Delivery
- Collect on Delivery Restricted Delivery
- Registered Mail™
- Registered Mail Restricted Delivery
- Return Receipt for Merchandise
- Signature Confirmation™
- Signature Confirmation Restricted Delivery
- Priority Mail Express®

Domestic Return Receipt

AZA 37714
 (Earven)

RECEIVED
 BEN AZ STATE OFFICE
 2019 MAY 13 P 2:30
 PHOENIX, ARIZONA

AC 344
 30th day After 4/23/19 13
 May 23 2019



Track Another Package +


Tracking Number: 70162710000013768618

Remove X

Your item was delivered at 9:41 am on April 23, 2019 in DUNCAN, AZ 85534.

 **Delivered**

April 23, 2019 at 9:41 am
Delivered
DUNCAN, AZ 85534

Get Updates 

Text & Email Updates 

Tracking History 

April 23, 2019, 9:41 am
Delivered
DUNCAN, AZ 85534
Your item was delivered at 9:41 am on April 23, 2019 in DUNCAN, AZ 85534.

Reminder to Schedule Redelivery of your item

April 18, 2019, 9:09 am
Available for Pickup
DUNCAN, AZ 85534

April 18, 2019, 8:49 am
Sorting Complete
DUNCAN, AZ 85534

April 18, 2019, 8:31 am
Arrived at Unit
DUNCAN, AZ 85534

April 17, 2019, 6:20 pm
Departed USPS Regional Facility
PHOENIX AZ DISTRIBUTION CENTER

April 17, 2019, 1:00 pm
Arrived at USPS Regional Facility
PHOENIX AZ DISTRIBUTION CENTER

April 17, 2019
In Transit to Next Facility

April 16, 2019, 12:24 am
Departed USPS Regional Facility
SALT LAKE CITY UT NETWORK DISTRIBUTION CENTER

April 15, 2019, 11:13 pm
Arrived at USPS Regional Facility
SALT LAKE CITY UT NETWORK DISTRIBUTION CENTER

Product Information 

See Less 

Feedback

Land Patent Details						
Accession Nr: 1081811 Document Type: Serial Patent State: Arizona Issue Date: 3/11/1936 Cancelled: No						
Names On Document			Miscellaneous Information			
<input type="checkbox"/> AKER, JOSEPH W Military Rank: ---			Land Office:	Phoenix		
			US Reservations:	Yes		
			Mineral Reservations:	Yes		
			Tribe:	---		
			Militia:	---		
			State In Favor Of:	---		
			Authority:	December 29, 1916: Homestead Entry-Stock Raising (39 Stat. 862)		
Document Numbers			Survey Information			
Document Nr:	061690		Total Acres:	440.00		
Misc. Doc. Nr:	0		Survey Date:	---		
BLM Serial Nr:	AZPHX 0061690		Geographic Name:	---		
Indian Allot. Nr:	---		Metes/Bounds:	No		
Land Descriptions						
State	Meridian	Twp - Rng	Aliquots	Section	Survey #	County
AZ	Gila-Salt River	006S - 032E	SW¼SW¼	27		Greenlee
REMARKS: COAL AND OTHER MINERALS RESERVED TO US						
AZ	Gila-Salt River	006S - 032E	S½S½	28		Greenlee
REMARKS: COAL AND OTHER MINERALS RESERVED TO US						
AZ	Gila-Salt River	006S - 032E	NE¼NE¼	32		Greenlee
REMARKS: COAL AND OTHER MINERALS RESERVED TO US						
AZ	Gila-Salt River	006S - 032E	N½N½	33		Greenlee
REMARKS: COAL AND OTHER MINERALS RESERVED TO US						
AZ	Gila-Salt River	006S - 032E	NW¼NW¼	34		Greenlee
REMARKS: COAL AND OTHER MINERALS RESERVED TO US						

The United States of America,

In all its relations these presents shall come, Creating:

WHEREAS, a Certificate of the Register of the Land Office at Phoenix, Arizona, has been deposited in the General Land Office, whereby it appears that, pursuant to the Act of Congress of May 20, 1862, "To Secure Homesteads to Actual Settlers on the Public Domain," and the acts supplemental thereto, the claim of Joseph W. Aker

has been established and duly consummated, in conformity to law, for the southwest quarter of the southwest quarter of Section twenty-seven, the south half of the south half of Section twenty-eight, the northeast quarter of the northeast quarter of Section thirty-two, the north half of the north half of Section thirty-three, and the northwest quarter of the northwest quarter of Section thirty-four in Township six south of Range thirty-two east of the Gila and Salt River Meridian, Arizona, containing four hundred forty acres,

according to the Official Plat of the Survey of the said Land, on file in the GENERAL LAND OFFICE:

NOW KNOW YE, That there is, therefore, granted by the UNITED STATES unto the said claimant the tract of Land above described; TO HAVE AND TO HOLD the said tract of Land, with the appurtenances thereof, unto the said claimant and to the heirs and assigns of the said claimant forever; subject to any vested and accrued water rights for mining, agricultural, manufacturing, or other purposes, and rights to ditches and reservoirs used in connection with such water rights, as may be recognized and acknowledged by the local customs, laws, and decisions of courts; and there is reserved from the lands hereby granted, a right of way thereon for ditches or canals constructed by the authority of the United States. Excepting and reserving, however, to the United States all the coal and other minerals in the lands so entered and patented, together with the right to prospect for, mine, and remove the same pursuant to the provisions and limitations of the Act of December 29, 1916 (39 Stat. 862).

IN TESTIMONY WHEREOF, I, Franklin D. Roosevelt,

President of the United States of America, have caused these letters to be made Patent, and the seal of the General Land Office to be hereunto affixed.

GIVEN under my hand, at the City of Washington, the ELEVENTH

(SEAL)

day of MARCH in the year of our Lord one thousand

nine hundred and THIRTY-SIX and of the Independence of the

United States the one hundred and SIXTIETH.

By the President:

By

Franklin D. Roosevelt
George Peck Wilson, Secretary.
Charles S. Adams

Land Patent Details

Accession Nr: 1105121 Document Type: Serial Patent State: Arizona Issue Date: 9/25/1939 Cancelled: No

Names On Document

<input checked="" type="checkbox"/> BROWN, CARL E
Military Rank: ---

Miscellaneous Information

Land Office:	Phoenix
US Reservations:	Yes
Mineral Reservations:	Yes
Tribe:	---
Militia:	---
State In Favor Of:	---
Authority:	December 29, 1916: Homestead Entry-Stock Raising (39 Stat. 862)

Document Numbers

Document Nr:	073520
Misc. Doc. Nr:	0
BLM Serial Nr:	AZPHX 0073520
Indian Allot. Nr:	---

Survey Information

Total Acres:	633.21
Survey Date:	---
Geographic Name:	---
Metes/Bounds:	No

Land Descriptions

State	Meridian	Twp - Rng	Aliquots	Section	Survey #	County
AZ	Gila-Salt River	006S - 032E	Lot/Trct 3	22		Greenlee
REMARKS: LOT 3 OR NESE QUARTER COAL AND OTHER MINERALS RESERVED TO US						
AZ	Gila-Salt River	006S - 032E	Lot/Trct 4	22		Greenlee
REMARKS: LOT 4 OR SESE QUARTER COAL AND OTHER MINERALS RESERVED TO US						
AZ	Gila-Salt River	006S - 032E	W½SE¼	22		Greenlee
REMARKS: COAL AND OTHER MINERALS RESERVED TO US						
AZ	Gila-Salt River	006S - 032E	SW¼	22		Greenlee
REMARKS: COAL AND OTHER MINERALS RESERVED TO US						
AZ	Gila-Salt River	006S - 032E	Lot/Trct 1	27		Greenlee
REMARKS: LOT 1 OR NENE QUARTER COAL AND OTHER MINERALS RESERVED TO US						
AZ	Gila-Salt River	006S - 032E	Lot/Trct 2	27		Greenlee
REMARKS: LOT 2 OR SENE QUARTER COAL AND OTHER MINERALS RESERVED TO US						
AZ	Gila-Salt River	006S - 032E	W½NE¼	27		Greenlee
REMARKS: COAL AND OTHER MINERALS RESERVED TO US						
AZ	Gila-Salt River	006S - 032E	NW¼	27		Greenlee
REMARKS: COAL AND OTHER MINERALS RESERVED TO US						

The United States of America,

To all to whom these presents shall come, Greeting:

WHEREAS, a Certificate of the Register of the Land Office at **Phoenix, Arizona,**

has been deposited in the General Land Office, whereby it appears that, pursuant to the Act of Congress of May 20, 1862,

"To Secure Homesteads to Actual Settlers on the Public Domain," and the acts supplemental thereto, the claim of **Carl E. Brown**

has been established and duly consummated, in conformity to law, for the **Lots three and four, the west half of the southeast quarter and the southwest quarter of Section twenty-two and the Lots one and two, the west half of the northeast quarter and the northwest quarter of Section twenty-seven in Township six south of Range thirty-two east of the Gila and Salt River Meridian, Arizona, containing six hundred thirty-three acres and twenty-one hundredths of an acre,**

according to the Official Plat of the Survey of the said Land, on file in the GENERAL LAND OFFICE:

NOW KNOW YE, That there is, therefore, granted by the UNITED STATES unto the said claimant the tract of Land above described; TO HAVE AND TO HOLD the said tract of Land, with the appurtenances thereof, unto the said claimant and to the heirs and assigns of the said claimant forever; subject to any vested and accrued water rights for mining, agricultural, manufacturing, or other purposes, and rights to ditches and reservoirs used in connection with such water rights, as may be recognized and acknowledged by the local customs, laws, and decisions of courts; and there is reserved from the lands hereby granted, a right of way thereon for ditches or canals constructed by the authority of the United States. Excepting and reserving, however, to the United States all the coal and other minerals in the lands so entered and patented, together with the right to prospect for, mine, and remove the same pursuant to the provisions and limitations of the Act of December 29, 1916 (39 Stat., 862).

IN TESTIMONY WHEREOF, I, **Franklin D. Roosevelt,**

President of the United States of America, have caused these letters to be made Patent, and the seal of the General Land Office to be hereunto affixed.

GIVEN under my hand, at the City of Washington, the **TWENTY-FIFTH**

(SEAL)

day of **SEPTEMBER** in the year of our Lord one thousand

nine hundred and **THIRTY-NINE** and of the Independence of the

United States the one hundred and **SIXTY-FOURTH**

By the President:

Franklin D. Roosevelt

By

Jeanne Kavanaugh, Secretary.
Robert A. ...

Acting Recorder of the General Land Office.

RECORD OF PATENTS: Patent Number **1105121**

AZA 37715

Form 3830-3
(January 2017)

UNITED STATES
DEPARTMENT OF THE INTERIOR
BUREAU OF LAND MANAGEMENT

FORM APPROVED
OMB NO. 1004-0114
Expires: January 31, 2020

**NOTICE OF INTENT TO LOCATE A LODE OR PLACER MINING CLAIM(S)
AND/OR A TUNNEL SITE(S)
ON LANDS PATENTED UNDER THE STOCK RAISING HOMESTEAD ACT OF 1916,
AS AMENDED BY THE ACT OF APRIL 16, 1993**

Homestead Patent Number
1091955

TO ALL WHOM IT MAY CONCERN:

This notice is filed under Public Law No. 103-23 of April 16, 1993 (107 Stat. 60), entitled "An Act to amend the Stock Raising Homestead Act to resolve certain problems regarding subsurface estates, and for other purposes." The undersigned place(s) all interested parties on notice that, within 90 days of filing this notice with the Bureau of Land Management (BLM) and after 30 days from the date of receipt of a copy of this notice by the surface owner(s) of a record, the undersigned intend(s) to enter the lands described below to explore for a valuable mineral deposit(s) and to locate a mining claim(s), and/or tunnel site(s), as provided under the mining laws of the United States (30 U.S.C. 22, et seq.). The area covered by this notice and all other notices filed by the undersigned and any affiliate(s) of the undersigned, and which continue to be in effect on the date of this filing does not exceed 6,400 acres of such land in any one State and 1,280 acres of such land for a single entity. This notice, for a single State and surface of ownership, covers the following lands:

1/4	SECTION	TOWNSHIP	RANGE	MERIDIAN
Lot 7, S2SW, SWSE	3	6S	32E	G&SRM
Lot 1, NWNE, N2NW	10	6S	32E	G&SRM

in Greenlee County, State of Arizona

Total acres under this notice 314.32

Name(s), telephone number(s), and mailing address(es) of affected surface owner(s):
Ivan C and Janice K Goodner Family Trust
Rt 1 Box 344 Phone not available in public records
Duncan, AZ 85534

Name(s), telephone number(s), and mailing address(es) of person(s) filing this notice:
Erik Best 801/363-5870
Kennecott Exploration Company
2640 West 1700 South, Salt Lake City, UT 84104

PHOENIX, ARIZONA
2019 APR 16 AM 11:13
RECEIVED
BLM AZ STATE OFFICE

Brief description of the proposed casual use exploration activities (i.e., activities that cause no more than a minimal disturbance to the surface resources and do not involve the use of mechanized earth-moving equipment, explosives, the construction of access roads, drill pads, or the use of toxic or hazardous materials):

To locate unpatented lode mining claims and conduct minimal disturbance soil sampling, geophysical and geochemical investigations.

Date(s) on which such activities will take place: Commencing approximately May 15, 2019 through July 14, 2019

5/15/19 called Mr. Best & told him the map I had do not match, he sent me a corrected map via EMAIL on 5/16/19. ps

(Continued on page 2)

Attached is a map showing the existing access routes proposed to be used for casual use exploration purposes, primary areas of interest, and types of activities to be conducted.

The above described activities will be managed by:

Name Kennecott Exploration Company

Mailing Address 2640 West 1700 South

Salt Lake City, UT 84104

Phone Number (include area code) 801/363-5870

RECEIVED
BLM AZ STATE OFFICE
2019 APR 16 A 11:13
PHOENIX, ARIZONA

Dated this 12th day of April, 20 19

Signature of:



Erik Best, Operating Officer, Kennecott Exploration Company

(Person)

(Affiliate)

18 U.S.C. 1001 and 43 U.S.C. 1212 make it a crime for any person knowingly and willfully to make to any department or agency of the United States any false, fictitious or fraudulent statements or representations as to any matter within its jurisdiction.

RECORDER'S STAMP

NOTICES

The Privacy Act and 43 CFR 2.223(d) require that you be furnished with the following information in connection with the information requested by this form.

AUTHORITY: 43 U.S.C. 299(b) and 43 CFR subpart 3814 and part 3838 permit collection of the information requested by this form.

PRINCIPAL PURPOSE: The BLM will use the information you provide to verify that you have complied with the pre-location requirements at 43 U.S.C. 299(b) and 43 CFR subpart 3814 and part 3838, and are therefore qualified to locate and record mining claims on land patented under the Stock Raising Homestead Act.

ROUTINE USES: The BLM will only disclose this information in accordance with the provisions at 43 CFR 2.231(b) and (c).

EFFECT OF NOT PROVIDING INFORMATION: Disclosure of the requested information is required by 43 U.S.C. 299(b) and 43 CFR subpart 3814 and part 3838 for mining claimants who desire to locate a mining claim or tunnel site on land previously patented under the Stock Raising Homestead Act. Failure to comply and submit all the requested information or to complete this form will delay the BLM's processing of the form or may preclude the BLM's acceptance of your notice of intent to locate (NOITL) a mining claim or site on lands patented under the Stock Raising Homestead Act. Failure to comply with the requirements of 43 U.S.C. 299(b) and 43 CFR subpart 3814 and part 3838 will void your NOITL. Mining claims or sites located under a void NOITL are null and void from the beginning and will be cancelled by the BLM.

The Paperwork Reduction Act requires us to tell you that:

The BLM collects this information to determine whether or not you are qualified to locate a lode or placer mining claim and/or tunnel site on lands patented under the Stock Raising Homestead Act.

Submission of the requested information is necessary to obtain or retain a benefit.

You do not have to respond to this or any other Federal agency-sponsored information collection unless it displays a currently valid OMB control number.

BURDEN HOURS STATEMENT: Public reporting burden for this form is estimated to average 25 minutes per response, including the time for reviewing instructions, gathering and maintaining data, and completing and reviewing the form. You may submit comments regarding the burden estimate or any other aspect of this form to: U.S. Department of the Interior, Bureau of Land Management (1004-0114), Bureau Information Collection Clearance Officer (WO-630), 1849 C St., N.W., Mail Stop 401 LS, Washington, D.C. 20240.

Property Records Inquiry

[Revise Search](#)

[Print This Page](#)

General Information		2018
Property Address	Owner Name & Address	
	Primary Owner GOODNER IVAN C/JANICE K FAMILY TRUST RT 1 BOX 344 DUNCAN, AZ 85534 100.00%	
Legal Description		
Subdivision: Lot: Block:		
Section: 3, Township: T6S, Range: 32E		
Extended Legal: LOTS 5, 6, 7, SW4NE4, W2SE4, S2NW4, SW4 OF SEC 3 T6S R32E LOT 1, NW4NE4, N2NW4 OF SEC 10 T6S R32E 627.95 AC <i>sec 3 lot 7, SW4NE4 S2SW, SWSE, &</i>		
Property Information		
Parcel Number: 30036002	Parcel Aerial Map	Account Number: R000002859
Tax District: 0200		Current Mill Levy: 0
Square Feet: 27,353,502.00		Total Acres: 627.95
Primary Use Description: 4920-FALLOW LAND		

314.32

Sales Information					
Reception #	Sale Price	Deed Type	Sale Date	Grantor	Grantee

Value Information Approach: Cost				
Abstract Code/Description	Value Type	Appraised Value	Assessed Value	Taxable Value
02RLA Ag Land Non-Profit	Land	\$4,804	\$721	\$721
Totals:		\$4,804	\$721	\$721

Limited Property Value (LPV)				
Abstract Code/Description	Value Type	LPV Actual	LPV Assessed	LPV Taxable Value
02RLA Ag Land Non-Profit	Land	\$4,804	\$721	\$721
Totals:		\$4,804	\$721	\$721

Account Flags		
Flag Type	Flag Description	Unit Count

Property Attributes & Descriptions	
Attribute	Attribute Description
The Parcel has the following Exemptions:	
A1	Physically Unchanged Vacant Land

[<< Return to Results](#)

RECEIVED
 P.M. AZ STATE OFFICE
 2019 APR 16 A 11:13
 PHOENIX, ARIZONA

5/20/2019

DEPARTMENT OF THE INTERIOR Mail - [EXTERNAL] FW: Amendments

DEPARTMENT OF
THE INTERIOR Mail

Brown, Pauline <paulinebrown@blm.gov>

[EXTERNAL] FW: Amendments

2 messages

Best, Erik (G&I) <Erik.Best@riotinto.com>
To: "paulinebrown@blm.gov" <paulinebrown@blm.gov>
Cc: "Fischer, Donna (G&I)" <Donna.Fischer@riotinto.com>

Thu, May 16, 2019 at 1:46 PM

Hi Pauline

Appreciate your attention to detail on the attached. Thank you much and please let either Donna or myself know of any additional questions

Erik

Erik Best

Land Manager- North America

Kennecott Exploration Company

Rio Tinto

2640 West 1700 South

Salt Lake City, UT 84104

T: 1.801.363.5870 C: 1.801.556.3453 F: 1.801.238.2430

erik.best@riotinto.com www.riotinto.com

Kennecott Exploration Company. Registered office 2711 Centerville Road, Suite 400, Wilmington, Delaware 19808 USA.

This email is confidential and may also be privileged. If you are not the intended recipient, please notify us immediately and delete this message from your system without first printing or copying it. Any personal data in this email (including any attachments) must be handled in accordance with the Rio Tinto Group Data Protection Policy and all applicable data protection laws.

Donna J. Fischer

Mineral Rights Specialist

Kennecott Exploration Company

Rio Tinto

2640 West 1700 South

Salt Lake City, UT 84104

Phone: 801/204-3402

Cell: 928/978-1372


Email: donna.fischer@riotinto.com

Kennecott Exploration Company. Registered office 2711 Centerville Road, Suite 400, Wilmington, Delaware 19808 USA.

This email is confidential and may also be privileged. If you are not the intended recipient, please notify us immediately and delete this message from your system without first printing or copying it. Any personal data in this email (including any attachments) must be handled in accordance with the Rio Tinto Group Data Protection Policy and all applicable data protection laws.

2 attachments

 AZA37713 Graves NOITL Amendment.pdf
1599K

 AZA37715 Goodner NOITL Map Amendment.pdf
349K

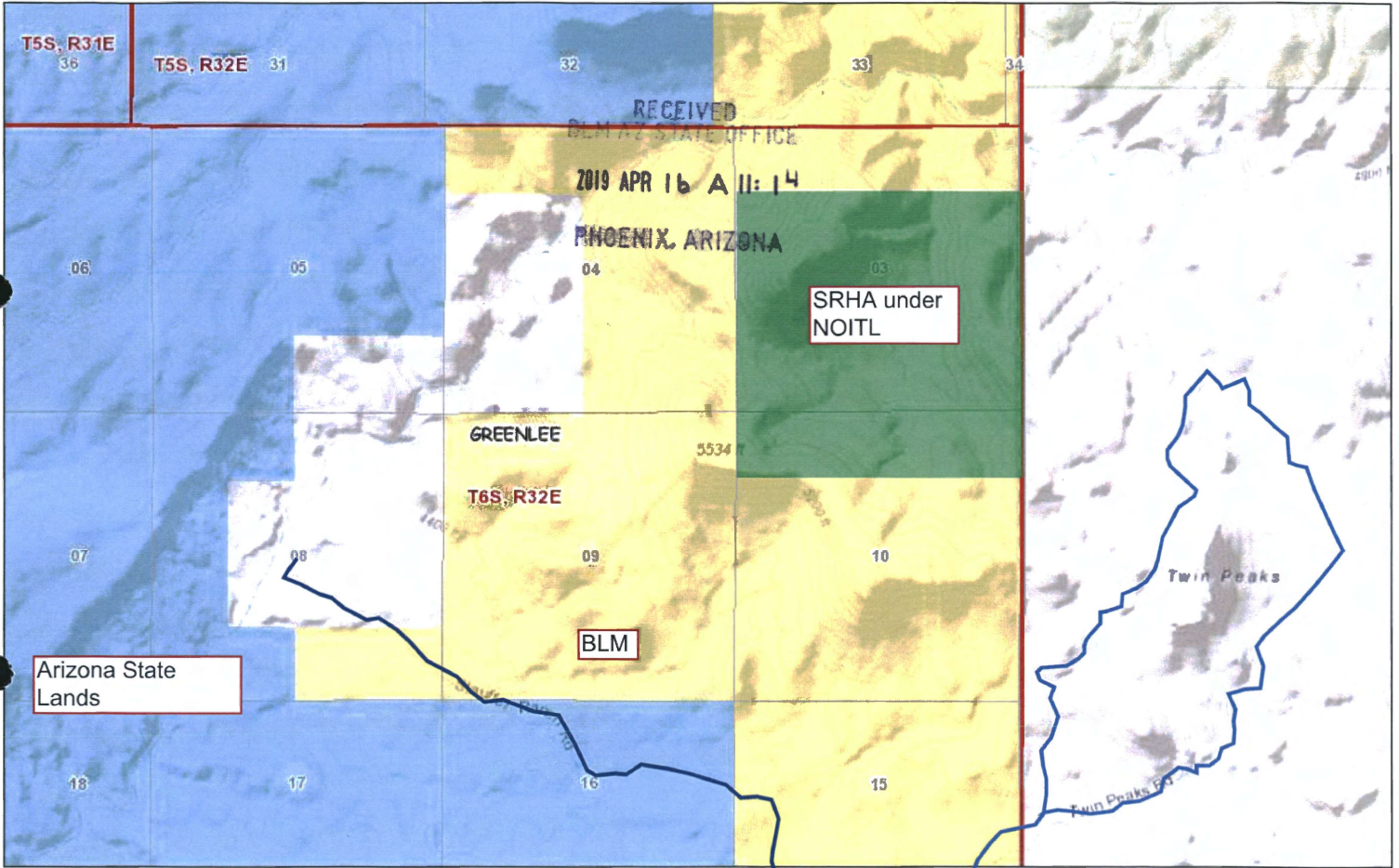
Brown, Pauline <paulinebrown@blm.gov>
To: "Best, Erik (G&I)" <Erik.Best@riotinto.com>
Cc: "Fischer, Donna (G&I)" <Donna.Fischer@riotinto.com>

Thu, May 16, 2019 at 4:02 PM

Received, thank you.


[Quoted text hidden]

PAULINE BROWN
LAND LAW EXAMINER




April 12, 19

existing roads



Sources: Esri, HERE, Garmin, Intermap, increment P Corp., GEBCO, USGS, FAO, NPS, NRCAN, GeoBase, IGN, Kadaster NL, Ordnance

SENDER: COMPLETE THIS SECTION	COMPLETE THIS SECTION ON DELIVERY																
<ul style="list-style-type: none"> ■ Complete items 1, 2, and 3. ■ Print your name and address on the reverse so that we can return the card to you. ■ Attach this card to the back of the mailpiece, or on the front if space permits. 	<p>A. Signature <input checked="" type="checkbox"/> <i>Sandy Freese</i> <input type="checkbox"/> Agent <input type="checkbox"/> Addressee</p> <p>B. Received by (Printed Name) <i>Sandy Freese</i> C. Date of Delivery</p>																
<p>1. Article Addressed to: <i>JENN C & JAVILE K. GOODNER</i> <i>RT 1 BOX 344</i> <i>DUNCAN, AZ 85534</i></p>  <p>9580 9402 3433 7275 4830 11</p>	<p>D. Is delivery address different from item 1? <input type="checkbox"/> Yes If YES, enter delivery address below: <input type="checkbox"/> No</p> <p>3. Service Type</p> <table border="0"> <tr> <td><input type="checkbox"/> Adult Signature</td> <td><input type="checkbox"/> Priority Mail Express®</td> </tr> <tr> <td><input type="checkbox"/> Adult Signature Restricted Delivery</td> <td><input type="checkbox"/> Registered Mail™</td> </tr> <tr> <td><input checked="" type="checkbox"/> Certified Mail®</td> <td><input type="checkbox"/> Registered Mail Restricted Delivery</td> </tr> <tr> <td><input type="checkbox"/> Certified Mail Restricted Delivery</td> <td><input type="checkbox"/> Return Receipt for Merchandise</td> </tr> <tr> <td><input type="checkbox"/> Collect on Delivery</td> <td><input type="checkbox"/> Signature Confirmation™</td> </tr> <tr> <td><input type="checkbox"/> Collect on Delivery Restricted Delivery</td> <td><input type="checkbox"/> Signature Confirmation Restricted Delivery</td> </tr> <tr> <td><input type="checkbox"/> Insured Mail</td> <td></td> </tr> <tr> <td><input type="checkbox"/> Insured Mail Restricted Delivery (over \$500)</td> <td></td> </tr> </table>	<input type="checkbox"/> Adult Signature	<input type="checkbox"/> Priority Mail Express®	<input type="checkbox"/> Adult Signature Restricted Delivery	<input type="checkbox"/> Registered Mail™	<input checked="" type="checkbox"/> Certified Mail®	<input type="checkbox"/> Registered Mail Restricted Delivery	<input type="checkbox"/> Certified Mail Restricted Delivery	<input type="checkbox"/> Return Receipt for Merchandise	<input type="checkbox"/> Collect on Delivery	<input type="checkbox"/> Signature Confirmation™	<input type="checkbox"/> Collect on Delivery Restricted Delivery	<input type="checkbox"/> Signature Confirmation Restricted Delivery	<input type="checkbox"/> Insured Mail		<input type="checkbox"/> Insured Mail Restricted Delivery (over \$500)	
<input type="checkbox"/> Adult Signature	<input type="checkbox"/> Priority Mail Express®																
<input type="checkbox"/> Adult Signature Restricted Delivery	<input type="checkbox"/> Registered Mail™																
<input checked="" type="checkbox"/> Certified Mail®	<input type="checkbox"/> Registered Mail Restricted Delivery																
<input type="checkbox"/> Certified Mail Restricted Delivery	<input type="checkbox"/> Return Receipt for Merchandise																
<input type="checkbox"/> Collect on Delivery	<input type="checkbox"/> Signature Confirmation™																
<input type="checkbox"/> Collect on Delivery Restricted Delivery	<input type="checkbox"/> Signature Confirmation Restricted Delivery																
<input type="checkbox"/> Insured Mail																	
<input type="checkbox"/> Insured Mail Restricted Delivery (over \$500)																	
<p>2. Article Number (Transfer from service label) <i>7016 2710 0000 1376 8601</i></p>	<p>PS Form 3811, July 2015 PSN 7530-02-000-9053 Domestic Return Receipt</p>																

AZA 37715
(Goodner)

RECEIVED
 BLM AZ STATE OFFICE
 2019 MAY 13 P 2:30
 PHOENIX, ARIZONA

30th day from 4-22-19
 15 May 22, 2019.



Track Another Package +

Tracking Number: 7016271000013768601

Remove X

Your item has been delivered and is available at a PO Box at 12:13 pm on April 22, 2019 in DUNCAN, AZ 85534.

 **Delivered**

April 22, 2019 at 12:13 pm
Delivered, PO Box
DUNCAN, AZ 85534

Get Updates 

Text & Email Updates 

Tracking History 

April 22, 2019, 12:13 pm
Delivered, PO Box
DUNCAN, AZ 85534
Your item has been delivered and is available at a PO Box at 12:13 pm on April 22, 2019 in DUNCAN, AZ 85534.

April 18, 2019, 9:25 am
Held at Post Office, At Customer Request
DUNCAN, AZ 85534

April 18, 2019, 8:59 am
Out for Delivery
DUNCAN, AZ 85534

April 18, 2019, 8:49 am
Sorting Complete
DUNCAN, AZ 85534

April 18, 2019, 8:31 am
Arrived at Unit
DUNCAN, AZ 85534

April 17, 2019, 6:20 pm
Departed USPS Regional Facility
PHOENIX AZ DISTRIBUTION CENTER

April 17, 2019
In Transit to Next Facility

April 17, 2019, 11:50 am
Arrived at USPS Regional Facility
PHOENIX AZ DISTRIBUTION CENTER

April 16, 2019, 12:24 am
Departed USPS Regional Facility
SALT LAKE CITY UT NETWORK DISTRIBUTION CENTER

April 15, 2019, 11:02 pm
Arrived at USPS Regional Facility
SALT LAKE CITY UT NETWORK DISTRIBUTION CENTER

Product Information 

See Less 

Feedback

The United States of America,

To all to whom these presents shall come, Greeting:

WHEREAS, a Certificate of the Register of the Land Office at **Phoenix, Arizona,**

has been deposited in the General Land Office, whereby it appears that, pursuant to the Act of Congress of May 20, 1862,

"To Secure Homesteads to Actual Settlers on the Public Domain," and the acts supplemental thereto, the claim of

Emil Hyrum Tippets

has been established and duly consummated, in conformity to law, for the **Lots five, six, and seven, the southwest quarter of the northeast quarter, the south half of the northwest quarter, the west half of the southeast quarter, and the southwest quarter of Section three and the north half of the northwest quarter, the northwest quarter of the northeast quarter, and the Lot one of Section ten in Township six south of Range thirty-two east of the Gila and Salt River Meridian, Arizona, containing six hundred twenty-eight acres and thirty-five hundredths of an acre,**

according to the Official Plat of the Survey of the said Land, on file in the GENERAL LAND OFFICE:

NOW KNOW YE, That there is, therefore, granted by the UNITED STATES unto the said claimant the tract of Land above described; TO HAVE AND TO HOLD the said tract of Land, with the appurtenances thereof, unto the said claimant and to the heirs and assigns of the said claimant forever; subject to any vested and accrued water rights for mining, agricultural, manufacturing, or other purposes, and rights to ditches and reservoirs used in connection with such water rights, as may be recognized and acknowledged by the local customs, laws, and decisions of courts; and there is reserved from the lands hereby granted, a right of way thereon for ditches or canals constructed by the authority of the United States. Excepting and reserving, however, to the United States all the coal and other minerals in the lands so entered and patented, together with the right to prospect for, mine, and remove the same pursuant to the provisions and limitations of the Act of December 29, 1916 (39 Stat. 862).

IN TESTIMONY WHEREOF, I, **Franklin D. Roosevelt,**

President of the United States of America, have caused these letters to be made Patent, and the seal of the General Land Office to be hereunto affixed.

GIVEN under my hand, at the City of Washington, the **EIGHTEENTH**

(SEAL)

day of **AUGUST** In the year of our Lord one thousand nine hundred and **THIRTY-SEVEN** and of the Independence of the United States the one hundred and **SIXTY-SECOND.**

By the President:

Franklin D. Roosevelt

By

Alice M. Grove Secretary
R. S. Clinton

Land Patent Details						
Accession Nr: 1091955		Document Type: Serial Patent		State: Arizona	Issue Date: 8/18/1937	Cancelled: No
Names On Document			Miscellaneous Information			
<input checked="" type="checkbox"/> TIPPETS, EMIL HYRUM Military Rank: ---			Land Office:	Phoenix		
			US Reservations:	Yes		
			Mineral Reservations:	Yes		
			Tribe:	---		
			Militia:	---		
			State In Favor Of:	---		
			Authority:	December 29, 1916: Homestead Entry-Stock Raising (39 Stat. 862)		
Document Numbers			Survey Information			
Document Nr:	070350		Total Acres:	628.35		
Misc. Doc. Nr:	0		Survey Date:	---		
BLM Serial Nr:	AZPHX 0070350		Geographic Name:	---		
Indian Allot. Nr:	---		Metes/Bounds:	No		
Land Descriptions						
State	Meridian	Twp - Rng	Aliquots	Section	Survey #	County
AZ	Gila-Salt River	006S - 032E	SW¼	3		Greenlee
AZ	Gila-Salt River	006S - 032E	S½NW¼	3		Greenlee
AZ	Gila-Salt River	006S - 032E	W½SE¼	3		Greenlee
AZ	Gila-Salt River	006S - 032E	SW¼NE¼	3		Greenlee
AZ	Gila-Salt River	006S - 032E	N½NW¼	10		Greenlee
AZ	Gila-Salt River	006S - 032E	NW¼NE¼	10		Greenlee
AZ	Gila-Salt River	006S - 032E	Lot/Trct 5	3		Greenlee
REMARKS: LOT 5 OR SENE QUARTER						
AZ	Gila-Salt River	006S - 032E	Lot/Trct 6	3		Greenlee
REMARKS: LOT 6 OR NESE QUARTER						
AZ	Gila-Salt River	006S - 032E	Lot/Trct 7	3		Greenlee
REMARKS: LOT 7 OR SESE QUARTER						
AZ	Gila-Salt River	006S - 032E	Lot/Trct 1	10		Greenlee
REMARKS: LOT 1 OR NENE QUARTER						

DEPARTMENT OF THE INTERIOR
BUREAU OF LAND MANAGEMENT
Case Recordation
Geographic Report with Land

Disposition is equal to **AUTHORIZED , CANCELLED , EXPIRED , PENDING , REJECTED , RELINQUISHED , WITHDRAWN**
and Meridian Township Range Section is equal to **14 0060S 0320E 003 , 14 0060S 0320E 004 , 14 0060S 0320E 005 , 14 0060S 0320E 008 , 14 0060S 0320E 009 , 14 0060S 0320E 010 , 14 0060S 0320E 021 , 14 0060S 0320E 022 , 14 0060S 0320E 027 , 14 0060S 0320E 028 , 14 0060S 0320E 029 , 14 0060S 0320E 032 , 14 0060S 0320E 033 , 14 0060S 0320E 034**
and Admin State is equal to **AZ**


DEPARTMENT OF THE INTERIOR
BUREAU OF LAND MANAGEMENT
Case Recordation
Geographic Report with Land

Admin State: AZ
Geo State: AZ

Serial Number	Total Case Acres:	Casetype	Case Disp	Mer	Twp	Rng	Sec	Sur Type	Sur Nr	Suf	Subdivision	Act Pend
AZA 037715	314.320	381401	PENDING	14	0060S	0320E	003	ALIQ			S2SW,SWSE;	
	314.320							LOTS			7;	
AZA 037713	640.000	381401	PENDING	14	0060S	0320E	004	ALIQ			S2NW,SW;	
AZA 037713	640.000	381401	PENDING	14	0060S	0320E	005	ALIQ			S2SE;	
AZA 037713	640.000	381401	PENDING	14	0060S	0320E	008	ALIQ			N2SE;	
	640.000										NE,SE,SW,NESW;	
AZA 037715	314.320	381401	PENDING	14	0060S	0320E	010	ALIQ			NWNE,N2NW;	
	314.320							LOTS			1;	
AZA 037714	760.000	381401	PENDING	14	0060S	0320E	022	ALIQ			SW;	
AZA 037714	760.000	381401	PENDING	14	0060S	0320E	027	ALIQ			NW,SWSW;	
AZA 021890	133.600	281007	AUTHORIZED	14	0060S	0320E	028	ALIQ			NWNE,NW;	
AZA 037714	760.000	381401	PENDING					ALIQ			S2S2;	
AZA 020347CF	55,329.650	221006	AUTHORIZED	14	0060S	0320E	029	ALIQ			W2;	
AZA 021890	133.600	281007	AUTHORIZED					ALIQ		1	S2NW,N2SW;	
	133.600									S2NE,SWSW;		
AZA 037714	760.000	381401	PENDING	14	0060S	0320E	032	ALIQ			NENE;	
AZA 037714	760.000	381401	PENDING	14	0060S	0320E	033	ALIQ			N2N2;	
AZA 037714	760.000	381401	PENDING	14	0060S	0320E	034	ALIQ			NWNW;	

ASHLEY HALES 5 LBS PAK 1 OF 1
8012043870
KENNECOTT EXPLORATION COMPANY
2640 WEST 1700 SOUTH
SALT LAKE CITY UT 84104

SHIP TO:
BUREAU OF LAND MANAGEMENT
ARIZONA STATE OFFICE
SUITE 800
ONE NORTH CENTRAL AVENUE
PHOENIX AZ 85004-4427




AZ 850 9-10



UPS 2ND DAY AIR

2

TRACKING #: 1Z A2E 548 02 9693 5898



BILLING: P/P

Reference#1: Steeple Rock

UIS 21.5.22. WNTINV50 12.0A 04/2019

